

NOTICE!!

These documents have been scanned!

Do not place un-scanned documents beneath this notice!

Do not remove this notice from this file!

GPO Jacket No. 560-102
Print Order 61540
Rise Business Services, LLC
Job=AZ15 6/6/2019




Box Number= AZ15125



Claim Begin-End: AMC426773-AMC426806


1 Initial Receipt



AZ15125-10

AMC356595-AMC427389

United States Department of the Interior
Bureau of Land Management
 LANDS/RECREATION & PLANNING
 ONE N CENTRAL AVE
 PHOENIX, AZ 85004 -2203
 Phone: 602-417-9200



Receipt

No: 2968038

Transaction #: 3056233	
Date of Transaction: 02/13/2014	
CUSTOMER:	
FREEPORT MCMORAN SIERRITA INC 6200 W DUVAL MINE RD GREEN VALLEY, AZ 85622 US	

LINE #	QTY	DESCRIPTION	REMARKS	UNIT PRICE	TOTAL
1	34.00	LOCATABLE MINERALS / MINING CLAIMS-NEW, UNADJUD, ONE OR MORE AUTH NOS / NEW MINING CLAIM LOCATION FEE \$34 CASES: AMC426773/\$34.00, AMC426774/\$34.00, AMC426775/\$34.00, AMC426776/\$34.00, AMC426777/\$34.00, AMC426778/\$34.00, AMC426779/\$34.00, AMC426780/\$34.00, AMC426781/\$34.00, AMC426782/\$34.00, AMC426783/\$34.00, AMC426784/\$34.00, AMC426785/\$34.00, AMC426786/\$34.00, AMC426787/\$34.00, AMC426788/\$34.00, AMC426789/\$34.00, AMC426790/\$34.00, AMC426791/\$34.00, AMC426792/\$34.00, AMC426793/\$34.00, AMC426794/\$34.00, AMC426795/\$34.00, AMC426796/\$34.00, AMC426797/\$34.00, AMC426798/\$34.00, AMC426799/\$34.00, AMC42800/\$34.00, AMC42801/\$34.00, AMC42802/\$34.00, AMC42803/\$34.00, AMC42804/\$34.00, AMC42805/\$34.00, AMC42806/\$34.00		- n/a -	1156.00
2	34.00	LOCATABLE MINERALS / MINING CLAIMS-NEW, UNADJUD, ONE OR MORE AUTH NOS / NEW MINING CLAIM PROCESSING FEE CASES: AMC426773/\$20.00, AMC426774/\$20.00, AMC426775/\$20.00, AMC426776/\$20.00, AMC426777/\$20.00, AMC426778/\$20.00, AMC426779/\$20.00, AMC426780/\$20.00, AMC426781/\$20.00, AMC426782/\$20.00, AMC426783/\$20.00, AMC426784/\$20.00, AMC426785/\$20.00, AMC426786/\$20.00, AMC426787/\$20.00, AMC426788/\$20.00,		- n/a -	680.00

		AMC426789/\$20.00, AMC426790/\$20.00, AMC426791/\$20.00, AMC426792/\$20.00, AMC426793/\$20.00, AMC426794/\$20.00, AMC426795/\$20.00, AMC426796/\$20.00, AMC426797/\$20.00, AMC426798/\$20.00, AMC426799/\$20.00, AMC426800/\$20.00, AMC426801/\$20.00, AMC426802/\$20.00, AMC426803/\$20.00, AMC426804/\$20.00, AMC426805/\$20.00, AMC426806/\$20.00			
3	34.00	LOCATABLE MINERALS / MINING CLAIMS- NEW, UNADJUD, ONE OR MORE AUTH NOS / NEW MINING CLAIM MAINT FEE \$140 CASES: AMC426773/\$140.00, AMC426774/\$140.00, AMC426775/\$140.00, AMC426776/\$140.00, AMC426777/\$140.00, AMC426778/\$140.00, AMC426779/\$140.00, AMC426780/\$140.00, AMC426781/\$140.00, AMC426782/\$140.00, AMC426783/\$140.00, AMC426784/\$140.00, AMC426785/\$140.00, AMC426786/\$140.00, AMC426787/\$140.00, AMC426788/\$140.00, AMC426789/\$140.00, AMC426790/\$140.00, AMC426791/\$140.00, AMC426792/\$140.00, AMC426793/\$140.00, AMC426794/\$140.00, AMC426795/\$140.00, AMC426796/\$140.00, AMC426797/\$140.00, AMC426798/\$140.00, AMC426799/\$140.00, AMC426800/\$140.00, AMC426801/\$140.00, AMC426802/\$140.00, AMC426803/\$140.00, AMC426804/\$140.00, AMC426805/\$140.00, AMC426806/\$140.00		- n/a -	4760.00

TOTAL:		\$6,596.00
---------------	--	-------------------

PAYMENT INFORMATION			
1	AMOUNT:	6596.00	POSTMARKED: N/A
	TYPE:	CHECK	RECEIVED: 02/13/2014
	CHECK NO:	0000809501	
	NAME:	FREEPORT MCMORAN COPPER & GOLD 333 N CENTRAL AVE PHOENIX AZ 85004 US	

REMARKS

This receipt was generated by the automated BLM Collections and Billing System and is a paper representation of a portion of the official electronic record contained therein.

NOTICE!!

These documents have been scanned!

Do not place un-scanned documents beneath this notice!

Do not remove this notice from this file!

GPO Jacket No. 560-102
Print Order 61540
Rise Business Services, LLC
Job=AZ15 6/6/2019



Box Number= AZ15125



Claim Begin-End: AMC426773-AMC426806

2 Correspondence



AZ15125-10

AMC356595-AMC427389

**NO
DOCUMENTS
FOUND**

NO DOCUMENTS FOUND
NO DOCUMENTS FOUND

NOTICE!!

These documents have been scanned!

Do not place un-scanned documents beneath this notice!

Do not remove this notice from this file!

GPO Jacket No. 560-102
Print Order 61540
Rise Business Services, LLC
Job=AZ15 6/6/2019



Box Number= AZ15125



Claim Begin-End: AMC426773-AMC426806

3 Transfers



AZ15125-10

AMC356595-AMC427389

**NO
DOCUMENTS
FOUND**

NO DOCUMENTS FOUND
NO DOCUMENTS FOUND

NOTICE!!

These documents have been scanned!

Do not place un-scanned documents beneath this notice!

Do not remove this notice from this file!

GPO Jacket No. 560-102
Print Order 61540
Rise Business Services, LLC
Job=AZ15 6/6/2019



Box Number= AZ15125



Claim Begin-End: AMC426773-AMC426806

4 Annual Filings



AZ15125-10

AMC356595-AMC427389

14598
19084
19271

July 23, 2018
After recording, return to:
Freeport-McMoRan Inc.
Attn: C. Loder
333 North Central Avenue
Phoenix, AZ 85004

Bureau of Land Management
Department of the Interior
One N. Central Avenue
Phoenix, AZ 85004

396630
397095
399774
401702
416258
421078
423774
392440
394407
395460
395849
396113
396508
267423
343969
354965
389660
2018
390053

NOTICE OF INTENT TO HOLD MINING CLAIMS AND PAYMENT OF BLM MAINTENANCE FEE

Re: Payment of Annual Claim Maintenance Fee

432480
438941
441650
~~426773~~
428291
429957

Dear Sir or Madam:

This will serve as notice that Freeport-McMoRan Sierrita, Inc., whose address for purposes of this filing is Land and Water Department, 333 North Central Ave., Phoenix, Arizona 85004, intends to hold the mining claims and/or mill sites described on Exhibit A attached hereto for the assessment year ending at 12 o'clock, noon, on September 1, 2019 by payment of the annual maintenance fee of \$155 per claim or site. Payment of such amount is made herewith for such assessment year for each of the claims and sites, the name, and BLM serial number with the book and page or index number of recording of the location notice in the official records of Pima County, Arizona, of which, is set forth on Exhibit A attached hereto and by this reference incorporated herein.

[Signature]
Carolyn Loder for
Freeport-McMoRan Sierrita, Inc.

State of Arizona)
) ss.
County of Maricopa)

The foregoing instrument was acknowledged before me on July 23rd, 2018, by Carolyn Loder, on behalf of Freeport-McMoRan Sierrita, Inc.

(Seal)



[Signature]
Notary Public
My commission expires: 11/18/19

NO. OF CLAIMS 543
AMOUNT \$84165.
RECEIPT NO. 4219948



EXHIBIT A

County: Pima

State: AZ

BLM Serial #	Claim Name	Original Recording		Amended Recording		Location
		Recording #	Page #	Recording #	Page #	
AMC 014600	ANTICIPATION #11	818	547	20140440026		SEC09-T18S-R12E
AMC 014610	BLACK JACK #1	77	289	2270	231	SEC07-T18S-R12E
AMC 014611	BLACK JACK #2	77	288	2280	467	SEC07-T18S-R12E
AMC 014612	BLACK JACK #3	77	287	2280	468	SEC07-T18S-R12E
AMC 014613	BLACK JACK #4	77	286	2280	469	SEC07-T18S-R12E
AMC 014614	BLACK JACK EXT. NO. 1	380	37	20140440027		SEC07-T18S-R12E
AMC 014615	BLACK JACK EXT. NO. 2	380	38	20140440028		SEC06-T18S-R12E
AMC 014616	BLUE BELL 1	808	587	20140440029		SEC10-T18S-R12E
AMC 014617	BLUE BELL 2	808	588	20140440030		SEC03-T18S-R12E
AMC 014618	BLUE BELL 3	808	589	20140440031		SEC03-T18S-R12E
AMC 014624	BLUE BELL 9	808	595	20140440032		SEC04-T18S-R12E
AMC 014628	BLUE BELL 13	808	599	20140440033		SEC04-T18S-R12E
AMC 014638	BOUNDARY #7	1340	322			SEC22-T18S-R12E
AMC 014639	BOUNDARY #8	1340	323			SEC22-T18S-R12E
AMC 014640	BOUNDARY #9	1340	324			SEC22-T18S-R12E
AMC 014641	BOUNDARY #10	1340	325			SEC22-T18S-R12E
AMC 014642	BOUNDARY #11	1340	326			SEC22-T18S-R12E
AMC 014643	BOUNDARY #12	1340	327			SEC22-T18S-R12E
AMC 014644	BOUNDARY #13	1340	328			SEC22-T18S-R12E
AMC 014645	BOUNDARY #14	1340	329			SEC22-T18S-R12E
AMC 014646	BOUNDARY #15	1340	330			SEC22-T18S-R12E
AMC 014647	BOUNDARY #16	1340	331			SEC22-T18S-R12E
AMC 014648	BOUNDARY #17	1340	332			SEC22-T18S-R12E
AMC 014649	BOUNDARY #18	1340	333			SEC22-T18S-R12E
AMC 014650	BOUNDARY #19	1340	334			SEC22-T18S-R12E
AMC 014651	BOUNDARY #20	1340	335			SEC22-T18S-R12E
AMC 014652	BOUNDARY #21	1340	336			SEC22-T18S-R12E
AMC 014653	BOUNDARY #22	1340	337			SEC22-T18S-R12E
AMC 014654	BOUNDARY #23 FRACTION	1340	338	20140440034		SEC22-T18S-R12E
AMC 014655	BOUNDARY #24 FRACTION	1340	339	20140440035		SEC22-T18S-R12E
AMC 014657	COPPER EMPIRE #2	638	148	20140440036		SEC09-T18S-R12E
AMC 014658	COPPER EMPIRE #3	817	51	1306	308	SEC09-T18S-R12E
AMC 014659	COPPER EMPIRE #4	817	52	1306	309	SEC09-T18S-R12E
AMC 014660	COPPER EMPIRE #5	817	53	1306	310	SEC09-T18S-R12E
AMC 014661	COPPER EMPIRE #6	817	54	1306	311	SEC09-T18S-R12E
AMC 014662	COPPER EMPIRE #7	817	55	2838	178	SEC09-T18S-R12E

Date: 10/30/2017

EXHIBIT A

County: Pima

State: AZ

BLM Serial #	Claim Name	Original Recording		Amended Recording		Location
		Recording #	Page #	Recording #	Page #	
AMC 014663	COPPER EMPIRE #8	817	56	1306	313	SEC09-T18S-R12E
AMC 014664	COPPER EMPIRE #9	817	57	2838	179	SEC04-T18S-R12E
AMC 014665	COPPER EMPIRE #10	817	58	20140440037		SEC10-T18S-R12E
AMC 014666	COPPER GIANT #1	638	139	20140440038		SEC05-T18S-R12E
AMC 014667	COPPER GIANT #2	638	140	20140440039		SEC04-T18S-R12E
AMC 014670	COPPER GIANT #5	638	143	20140440040		SEC05-T18S-R12E
AMC 014671	COPPER GIANT #6	638	144	2731	376	SEC05-T18S-R12E
AMC 014672	COPPER GIANT #7	638	145	2731	377	SEC05-T18S-R12E
AMC 014673	COPPER GIANT #8	638	146	2731	378	SEC05-T18S-R12E
AMC 014674	COPPER JOHN EXTENSION #19	580	199	20140440041		SEC20-T18S-R12E
AMC 014679	COPPER JOHN EXTENSION #26	580	206	20140440042		SEC17-T18S-R12E
AMC 014680	COPPER JOHN EXTENSION #27	580	207	20140440043		SEC20-T18S-R12E
AMC 014685	COPPER JOHN EXTENSION #35	580	215	1049	251	SEC17-T18S-R12E
AMC 014686	COPPER JOHN EXTENSION #42	784	59	2740	104	SEC09-T18S-R12E
AMC 014687	COPPER JOHN EXTENSION #43	784	60	2740	105	SEC09-T18S-R12E
AMC 014688	DEC NO. 1	2241	152			SEC07-T18S-R12E
AMC 014689	DEC NO. 2	2241	153			SEC07-T18S-R12E
AMC 014690	ESCONDIDO #1	76	623	1742	78	SEC18-T18S-R12E
AMC 014691	FRIJOLE	76	547	2965	149	SEC17-T18S-R12E
AMC 014692	HOPE #1	1469	28			SEC07-T18S-R12E
AMC 014693	HOPE #2	1469	27			SEC18-T18S-R12E
AMC 014694	JULY NO 1	2331	293			SEC18-T18S-R12E
AMC 014695	JULY NO 2	2331	292			SEC18-T18S-R12E
AMC 014697	LUCKY BOY #1	76	547	1742	76	SEC18-T18S-R12E
AMC 014698	MAY 1	1756	197	2838	177	SEC09-T18S-R12E
AMC 014699	MAY BIRD #2	890	286	2485	333	SEC12-T18S-R11E
AMC 014700	MAY BIRD #3	890	287	2485	334	SEC12-T18S-R11E
AMC 014701	MAY BIRD #4	890	288	2485	335	SEC12-T18S-R11E
AMC 014702	MAY BIRD #5	890	289	2485	336	SEC12-T18S-R11E
AMC 014703	MAY BIRD #6	890	290	2485	337	SEC12-T18S-R11E
AMC 014704	MAY BIRD #7	890	291	2485	338	SEC12-T18S-R11E
AMC 014705	MAY BIRD #9	977	133	2485	339	SEC12-T18S-R11E
AMC 014706	MAY BIRD #10	977	134	2485	340	SEC12-T18S-R11E
AMC 014707	MAY BIRD #11	977	135	2485	341	SEC11-T18S-R11E
AMC 014708	MAY BIRD #16	977	140	2485	342	SEC12-T18S-R11E

Date: 10/30/2017

EXHIBIT A

County: Pima

State: AZ

BLM Serial #	Claim Name	Original Recording		Amended Recording		Location
		Recording #	Page #	Recording #	Page #	
AMC 014709	MAY BIRD #17	977	141	2485	343	SEC12-T18S-R11E
AMC 014710	MAY BIRD #18	977	142	2485	344	SEC12-T18S-R11E
AMC 014711	MAY BIRD #19	977	143	2485	345	SEC12-T18S-R11E
AMC 014712	MAY BIRD #21	977	145	2485	346	SEC07-T18S-R12E
AMC 014713	MAY BIRD #36	1484	547	2485	347	SEC13-T18S-R11E
AMC 014714	MAY BIRD #37	1484	548	2485	348	SEC07-T18S-R12E
AMC 014715	MAY BIRD #38	1484	549	2485	349	SEC13-T18S-R11E
AMC 014716	MAY BIRD #39	1484	550	2485	350	SEC18-T18S-R12E
AMC 014717	MAY BIRD #40	1484	551	2485	351	SEC13-T18S-R11E
AMC 014718	MAY BIRD #41	1484	552	2485	352	SEC18-T18S-R12E
AMC 014719	MAY BIRD #42	1484	553	2485	353	SEC18-T18S-R12E
AMC 014720	MAY BIRD #43	1484	554	2485	354	SEC18-T18S-R12E
AMC 014721	MAY BIRD #44	1484	555	2485	355	SEC18-T18S-R12E
AMC 014722	MAY BIRD #51	1484	562	2485	356	SEC07-T18S-R12E
AMC 014723	MAY BIRD #52	1484	563	2485	357	SEC12-T18S-R11E
AMC 014724	MAY BIRD #58	1484	569	2485	358	SEC06-T18S-R12E
AMC 014725	MAY BIRD #59	1484	570	20140440044		SEC06-T18S-R12E
AMC 014726	MAY BIRD #60	1484	571	2485	360	SEC06-T18S-R12E
AMC 014727	MAY BIRD #62	1484	573	2485	361	SEC06-T18S-R12E
AMC 014728	MONZONITE NO. 1	1602	116			SEC04-T18S-R12E
AMC 014729	NEW YEARS EVE EXT. #12	638	131	2731	379	SEC09-T18S-R12E
AMC 014730	NEW YEARS EVE EXT. #13	638	132	2731	380	SEC09-T18S-R12E
AMC 014731	NEW YEARS EVE EXT. #14	641	66	2731	381	SEC09-T18S-R12E
AMC 014732	NEW YEARS EVE EXT. #15	638	133	2731	382	SEC09-T18S-R12E
AMC 014733	NEW YEARS EVE EXT. #16	638	138	2747	206	SEC08-T18S-R12E
AMC 014734	NEW YEARS EVE EXT. #17	638	129	2731	384	SEC08-T18S-R12E
AMC 014735	NEW YEARS EVE EXT. #18	638	135	2731	385	SEC08-T18S-R12E
AMC 014736	NEW YEARS EVE EXT. #19	638	130	2731	386	SEC09-T18S-R12E
AMC 014737	NEW YEARS EVE EXT. #20	638	134	2731	387	SEC08-T18S-R12E
AMC 014738	NEW YEARS EVE EXT. #21	638	137	2731	388	SEC04-T18S-R12E
AMC 014739	NEW YEARS EVE EXT. #22	638	136	2747	205	SEC08-T18S-R12E
AMC 014750	OCTOBER NO. 2	2469	245			SEC12-T18S-R12E

Date: 10/30/2017

EXHIBIT A

County: Pima

State: AZ

BLM Serial #	Claim Name	Original Recording		Amended Recording		Location
		Recording #	Page #	Recording #	Page #	
AMC 014751	PANA BLANCA EXT. NO. 1	784	62	20140440051		SEC06-T18S-R12E
AMC 014752	PANA BLANCA EXT. NO. 2	784	63	20140440052		SEC07-T18S-R12E
AMC 014753	PANA BLANCA EXT. NO. 3	784	64	20140440053		SEC06-T18S-R12E
AMC 014754	PANA BLANCA EXT. NO. 4	784	65	2379	304	SEC06-T18S-R12E
AMC 014755	PANA BLANCA EXT. NO. 5	784	66	20140440054		SEC07-T18S-R12E
AMC 014756	PANA BLANCA EXTENSION #6	784	68	2379	306	SEC07-T18S-R12E
AMC 014757	PANA BLANCA EXTENSION #7	784	67	2556	375	SEC07-T18S-R12E
AMC 014758	PANA BLANCA EXT. NO. 8	784	69	2379	308	SEC12-T18S-R11E
AMC 014759	P. B. NO. 2	2314	299	20140440055		SEC07-T18S-R12E
AMC 014761	P. B. NO. 8	2380	290			SEC08-T18S-R12E
AMC 014763	PLADA #1	2731	365			SEC08-T18S-R12E
AMC 014764	PLADA #2	2731	366			SEC09-T18S-R12E
AMC 014765	PLADA #3	2731	367	2747	207	SEC08-T18S-R12E
AMC 014766	PLADA #4	2731	368			SEC09-T18S-R12E
AMC 014767	PLADA #5	2731	369			SEC09-T18S-R12E
AMC 014768	PLADA #6	2731	370	2769	82	SEC09-T18S-R12E
AMC 014769	QUARTZ HILL #3	1648	596	2485	362	SEC18-T18S-R12E
AMC 014771	RED HILL EXTENSION #2	512	412	20140440056		SEC20-T18S-R12E
AMC 014772	RED HILL EXTENSION #3	512	413	1049	254	SEC20-T18S-R12E
AMC 014773	RED HILL EXTENSION #6	646	241	20140440057		SEC17-T18S-R12E
AMC 014778	RED HILL EXTENSION #13	646	247	1049	256	SEC17-T18S-R12E
AMC 014779	RED HILL EXTENSION #17	821	78	1049	257	SEC17-T18S-R12E
AMC 014781	RESERVE NO. 7	822	486	20140440058		SEC10-T18S-R12E
AMC 014782	RESERVE NO. 8	822	487			SEC10-T18S-R12E
AMC 014783	RESERVE NO. 9	822	488	20140440059		SEC10-T18S-R12E
AMC 014784	RESERVE NO. 10	822	489			SEC10-T18S-R12E
AMC 014786	RESERVE NO. 12	822	491			SEC10-T18S-R12E
AMC 014787	RESERVE NO. 13	822	492	20140440060		SEC15-T18S-R12E
AMC 014788	RESERVE NO. 14	822	493			SEC10-T18S-R12E
AMC 014798	RESERVE #24	923	583	20140440061		SEC15-T18S-R12E
AMC 014799	RESERVE #25	923	584	20140440062		SEC15-T18S-R12E

Date: 10/30/2017

EXHIBIT A

County: Pima

State: AZ

BLM Serial #	Claim Name	Original Recording		Amended Recording		Location
		Recording #	Page #	Recording #	Page #	
AMC 014801 7	RESERVE #27	923	586	20140440063		SEC15-T18S-R12E
AMC 014802	RESERVE #28	923	587	20140440064		SEC15-T18S-R12E
AMC 014803	RESERVE #29	935	566			SEC15-T18S-R12E
AMC 014804	RESERVE #30	923	588			SEC15-T18S-R12E
AMC 014805 J	RESERVE #31	923	589	20140440065		SEC15-T18S-R12E
AMC 014806 ←	RESERVE #32	923	590			SEC15-T18S-R12E
AMC 014809 7	RESERVE NO. 36 FRACTION	2302	215			SEC15-T18S-R12E
AMC 014810	RESERVE NO. 37 FRACTION	2302	216			SEC15-T18S-R12E
AMC 014811	RESERVE NO. 38 FRACTION	2302	217			SEC15-T18S-R12E
AMC 014812	RESERVE NO. 39 FRACTION	2302	218			SEC15-T18S-R12E
AMC 014813	SEPT. NO 4	2331	291			SEC06-T18S-R12E
AMC 014814	SEPT. NO 5	2331	290			SEC12-T18S-R11E
AMC 014815 J	SEPT. NO 6	2331	289			SEC12-T18S-R11E
AMC 014835 7	VIRGINIA #1	1734	53	1746	522	SEC17-T18S-R12E
AMC 014836	VIRGINIA #2	1734	54	1746	523	SEC17-T18S-R12E
AMC 014837 J	VIRGINIA #3	1734	55	1746	524	SEC17-T18S-R12E
AMC 19084 ←	Rich 1	3934	532			SEC34-T17S-R13E
AMC 19086 ←	Rich 3	3934	534			SEC34-T17S-R13E
AMC 19088 ←	Rich 5	3934	536			SEC34-T17S-R13E
AMC 19090 ←	Rich 7	3934	538			SEC34-T17S-R13E
AMC 19092 ←	Rich 9	3934	540			SEC27-T17S-R13E
AMC 19094 ←	Rich 11	3934	542			SEC27-T17S-R13E
AMC 19096 ←	Rich 13	2233	16			SEC27-T17S-R13E
AMC 19098 ←	Rich 15	2233	18			SEC27-T17S-R13E
AMC 19100 ←	Rich 17	2233	20			SEC27-T17S-R13E
AMC 19102 ←	Rich 19	3934	544			SEC27-T17S-R13E
AMC 19104 ←	Rich 21	3934	546			SEC27-T17S-R13E
AMC 19106 ←	Rich 23	3934	548			SEC27-T17S-R13E
AMC 19108 ←	Rich 25	3934	550			SEC27-T17S-R13E
AMC 19110 7	Rich 27	3934	552			SEC34-T17S-R13E
AMC 19111 J	Rich 28	3934	553			SEC34-T17S-R13E
AMC 19112 ←	Rich 29	3934	554			SEC34-T17S-R13E
AMC 19114 J	Rich 31	3934	556			SEC34-T17S-R13E
AMC 19115 J	Rich 32	3934	557			SEC34-T17S-R13E
AMC 19278 ←	Eric 10	2220	175			SEC34-T17S-R13E
AMC 19280 ←	Eric 12	2220	177			SEC34-T17S-R13E

Date: 10/30/2017

Page 5

EXHIBIT A

County: Pima

State: AZ

BLM Serial #	Claim Name	Original Recording		Amended Recording		Location
		Recording #	Page #	Recording #	Page #	
AMC 19282	Eric 14	2220	179			SEC34-T17S-R13E
AMC 19284	Eric 16	2220	181			SEC34-T17S-R13E
AMC 19286	Eric 18	3934	527			SEC34-T17S-R13E
AMC 19292	Eric 24	2220	189			SEC34-T17S-R13E
AMC 19294	Eric 26	2220	191			SEC34-T17S-R13E
AMC 19296	Eric 28	2220	193			SEC34-T17S-R13E
AMC 19298	Eric 30	2220	195			SEC34-T17S-R13E
AMC 19300	Eric 32	2220	197			SEC27-T17S-R13E
AMC 19302	Eric 34	2220	199			SEC27-T17S-R13E
AMC 19304	Eric 36	2220	201			SEC27-T17S-R13E
AMC 19306	Eric 38	2220	203			SEC27-T17S-R13E
AMC 19308	Eric 40	2220	205			SEC27-T17S-R13E
AMC 19310	Eric 42	2220	207			SEC27-T17S-R13E
AMC 19314	Eric 46	2238	305			SEC27-T17S-R13E
AMC 19316	Eric 48	2238	303			SEC27-T17S-R13E
AMC 19318	Eric 50	2238	301			SEC27-T17S-R13E
AMC 267429	COPPER EMPIRE #1	8011	2127			SEC09-T18S-R12E
AMC 343975	OXIDE 7	10401	217	20140440045		SEC05-T18S-R12E
AMC 343976	OXIDE 8	10401	219	20140440046		SEC05-T18S-R12E
AMC 343979	OXIDE 11	10401	225	20140440047		SEC05-T18S-R12E
AMC 343980	OXIDE 12	10401	227	20140440048		SEC05-T18S-R12E
AMC 343983	OXIDE 15	10401	233	20140440049		SEC05-T18S-R12E
AMC 343995	OXIDE 27	10401	257	20140440050		SEC05-T18S-R12E
AMC 343996	OXIDE 28	10401	259			SEC05-T18S-R12E
AMC 343997	OXIDE 29	10401	261			SEC05-T18S-R12E
AMC 343998	OXIDE 30	10401	263			SEC05-T18S-R12E
AMC 343999	OXIDE 31	10401	265			SEC05-T18S-R12E
AMC 354965	JAKE #1	11455	2469			SEC11-T18S-R12E
AMC 354966	JAKE #2	11455	2471			SEC11-T18S-R12E
AMC 354967	JAKE #3	11455	2473			SEC11-T18S-R12E
AMC 354968	JAKE #4	11455	2475			SEC11-T18S-R12E
AMC 354969	JAKE #5	11455	2477	13425	16	SEC11-T18S-R12E
AMC 354970	JAKE #6	11455	2479	13425	18	SEC11-T18S-R12E
AMC 354971	JAKE #7	11455	2481	13425	20	SEC11-T18S-R12E
AMC 354972	JAKE #8	11455	2483			SEC11-T18S-R12E
AMC 354973	JAKE #9	11455	2485			SEC11-T18S-R12E
AMC 354974	JAKE #10	11455	2487			SEC11-T18S-R12E
AMC 354975	JAKE #11	11455	2489			SEC11-T18S-R12E

Date: 10/30/2017

EXHIBIT A

County: Pima

State: AZ

BLM Serial #	Claim Name	Original Recording		Amended Recording		Location
		Recording #	Page #	Recording #	Page #	
AMC 354976 7	JAKE #12	11455	2491			SEC11-T18S-R12E
AMC 354977	JAKE #13	11455	2493	13425	22	SEC11-T18S-R12E
AMC 354978	JAKE #14	11455	2495	13425	24	SEC11-T18S-R12E
AMC 354979	JAKE #15	11455	2497	13425	26	SEC11-T18S-R12E
AMC 354980	JAKE #16	11455	2499	13425	28	SEC12-T18S-R12E
AMC 354981	JAKE #17	11455	2501	13425	30	SEC12-T18S-R12E
AMC 354982	JAKE #18	11455	2503	13425	32	SEC12-T18S-R12E
AMC 354983	JAKE #19	11455	2505	13425	34	SEC12-T18S-R12E
AMC 354984	JAKE #20	11455	2507	13425	36	SEC12-T18S-R12E
AMC 354985	JAKE #21	11455	2509	13425	38	SEC12-T18S-R12E
AMC 354986	JAKE #22	11455	2511	13425	40	SEC12-T18S-R12E
AMC 354987	JAKE #23	11455	2513	13425	42	SEC12-T18S-R12E
AMC 354988	JAKE #24	11455	2515	13425	44	SEC12-T18S-R12E
AMC 354989	JAKE #25	11455	2517	13425	46	SEC12-T18S-R12E
AMC 354990 J	JAKE #26	11455	2519	13425	48	SEC12-T18S-R12E
AMC 354992 7	JAKE #28	11455	2523	13425	50	SEC12-T18S-R12E
AMC 354993	JAKE #29	11455	2525	13425	52	SEC12-T18S-R12E
AMC 354994	JAKE #30	11455	2527	13425	54	SEC12-T18S-R12E
AMC 354995	JAKE #31	11455	2529	13425	56	SEC12-T18S-R12E
AMC 354996	JAKE #32	11455	2531	13425	58	SEC12-T18S-R12E
AMC 354997	JAKE #33	11455	2533	13425	60	SEC12-T18S-R12E
AMC 354998	JAKE #34	11455	2535	13425	62	SEC12-T18S-R12E
AMC 354999 J	JAKE #35	11455	2537	13478	4	SEC12-T18S-R12E
AMC 355000 J	JAKE #36	11455	2539	13478	2	SEC12-T18S-R12E
AMC 389694 7	SIR #35	13245	621			SEC01-T18S-R12E
AMC 389695	SIR #36	13245	623			SEC01-T18S-R12E
AMC 389696	SIR #37	13245	625			SEC04-T18S-R12E
AMC 389697	SIR #38	13245	627			SEC04-T18S-R12E
AMC 389698	SIR #39	13245	629			SEC04-T18S-R12E
AMC 389699	SIR #40	13245	631			SEC04-T18S-R12E
AMC 389700 J	SIR #41	13245	633			SEC04-T18S-R12E
AMC 389701 J	SIR #42	13245	635			SEC04-T18S-R12E
AMC 390053 7	BND #1	13258	219			SEC23-T18S-R12E
AMC 390054	BND #2	13258	221			SEC23-T18S-R12E
AMC 390055	BND #3	13258	223			SEC23-T18S-R12E
AMC 390056	BND #4	13258	225			SEC23-T18S-R12E
AMC 390057	BND #5	13258	227			SEC23-T18S-R12E
AMC 390058 J	BND #6	13258	229			SEC23-T18S-R12E

Date: 10/30/2017

Page 7

EXHIBIT A

County: Pima

State: AZ

<u>BLM Serial #</u>	<u>Claim Name</u>	<u>Original Recording</u>		<u>Amended Recording</u>		<u>Location</u>
		<u>Recording #</u>	<u>Page #</u>	<u>Recording #</u>	<u>Page #</u>	
AMC 390059 7	BND #7	13258	231			SEC23-T18S-R12E
AMC 392440 J	CGO-1	13312	161			SEC05-T18S-R12E
AMC 394411 ←	ANT-5	13373	37			SEC10-T18S-R12E
AMC 395462 ←	JAKE #27R	13442	8			SEC12-T18S-R12E
AMC 395849 7	SIR #44	13477	139			SEC02-T18S-R12E
AMC 395850	SIR #45	13477	141			SEC02-T18S-R12E
AMC 395851	SIR #46	13477	143			SEC02-T18S-R12E
AMC 395852	SIR #47	13477	145			SEC02-T18S-R12E
AMC 395853	SIR #48	13477	147			SEC02-T18S-R12E
AMC 395854	SIR #49	13477	149			SEC02-T18S-R12E
AMC 395855	SIR #50	13477	151			SEC01-T18S-R12E
AMC 395856	SIR #51	13477	153			SEC01-T18S-R12E
AMC 395857	SIR #52	13477	155			SEC01-T18S-R12E
AMC 395858	SIR #53	13477	157			SEC01-T18S-R12E
AMC 395859	SIR #54	13477	159			SEC12-T18S-R12E
AMC 395860	SIR #55	13477	161			SEC12-T18S-R12E
AMC 395861	SIR #56	13477	163			SEC12-T18S-R12E
AMC 395862	SIR #57	13477	165			SEC12-T18S-R12E
AMC 395863 J	SIR #58	13477	167			SEC01-T18S-R12E
AMC 396113 7	TATE-1	13496	484			SEC04-T18S-R12E
AMC 396114	TATE-2	13496	486			SEC04-T18S-R12E
AMC 396115	TATE-3	13496	488			SEC04-T18S-R12E
AMC 396116 J	TATE-4	13496	490			SEC04-T18S-R12E
AMC 396508 7	CONHILL-1R	13543	290			SEC18-T18S-R12E
AMC 396509	MSP-1	13543	292			SEC35-T17S-R12E
AMC 396510	MSP-2	13543	294			SEC35-T17S-R12E
AMC 396511	MSP-3	13543	296			SEC35-T17S-R12E
AMC 396512	MSP-4	13543	298			SEC35-T17S-R12E
AMC 396513	MSP-5	13543	300			SEC35-T17S-R12E
AMC 396514	MSP-6	13543	302			SEC35-T17S-R12E
AMC 396515	MSP-7	13543	304			SEC35-T17S-R12E
AMC 396516	MSP-8	13543	306			SEC35-T17S-R12E
AMC 396517	MSP-9	13543	308			SEC35-T17S-R12E
AMC 396518	MSP-10	13543	310			SEC35-T17S-R12E
AMC 396519	MSP-11	13543	312			SEC35-T17S-R12E
AMC 396520	MSP-12	13543	314			SEC35-T17S-R12E
AMC 396521	MSP-13	13543	316			SEC35-T17S-R12E
AMC 396522 J	MSP-14	13543	318			SEC35-T17S-R12E

Date: 10/30/2017

EXHIBIT A

County: Pima

State: AZ

<u>BLM Serial #</u>	<u>Claim Name</u>	<u>Original Recording</u>		<u>Amended Recording</u>		<u>Location</u>
		<u>Recording #</u>	<u>Page #</u>	<u>Recording #</u>	<u>Page #</u>	
AMC 396523	MSP-15	13543	320			SEC35-T17S-R12E
AMC 396524	MSP-16	13543	322			SEC35-T17S-R12E
AMC 396525	MSP-17	13543	324			SEC35-T17S-R12E
AMC 396526	MSP-18	13543	326			SEC35-T17S-R12E
AMC 396527	MSP-19	13543	328			SEC35-T17S-R12E
AMC 396528	MSP-20	13543	330			SEC35-T17S-R12E
AMC 396529	MSP-21	13543	332			SEC35-T17S-R12E
AMC 396530	MSP-22	13543	334			SEC35-T17S-R12E
AMC 396531	MSP-23	13543	336			SEC26-T17S-R12E
AMC 396532	MSP-24	13543	338			SEC26-T17S-R12E
AMC 396533	MSP-25	13543	340			SEC26-T17S-R12E
AMC 396534	MSP-26	13543	342			SEC25-T17S-R12E
AMC 396535	MSP-27	13543	344			SEC25-T17S-R12E
AMC 396536	MSP-28	13543	346			SEC25-T17S-R12E
AMC 396537	MSP-29	13543	348			SEC25-T17S-R12E
AMC 396538	MSP-30	13543	350			SEC25-T17S-R12E
AMC 396539	MSP-31	13543	352			SEC25-T17S-R12E
AMC 396540	MSP-32	13543	354			SEC25-T17S-R12E
AMC 396541	MSP-33	13543	356			SEC25-T17S-R12E
AMC 396542	MSP-34	13543	358			SEC25-T17S-R12E
AMC 396543	MSP-35	13543	360			SEC25-T17S-R12E
AMC 396544	MSP-36	13543	362			SEC25-T17S-R12E
AMC 396545	MSP-37	13543	364			SEC25-T17S-R12E
AMC 396546	MSP-38	13543	366			SEC25-T17S-R12E
AMC 396547	MSP-39	13543	368			SEC25-T17S-R12E
AMC 396548	MSP-40	13543	370			SEC25-T17S-R12E
AMC 396549	MSP-41	13543	372			SEC25-T17S-R12E
AMC 396550	MSP-42	13543	374			SEC25-T17S-R12E
AMC 396551	MSP-43	13543	376			SEC25-T17S-R12E
AMC 396552	MSP-44	13543	378			SEC25-T17S-R12E
AMC 396553	MSP-45	13543	380			SEC25-T17S-R12E
AMC 396554	MSP-46	13543	382			SEC25-T17S-R12E
AMC 396555	MSP-47	13543	384			SEC25-T17S-R12E
AMC 396556	MSP-48	13543	386			SEC25-T17S-R12E
AMC 396557	MSP-49	13543	388			SEC25-T17S-R12E
AMC 396558	MSP-50	13543	390			SEC24-T17S-R12E
AMC 396559	MSP-51	13543	392			SEC24-T17S-R12E
AMC 396560	MSP-52	13543	394			SEC24-T17S-R12E

Date: 10/30/2017

Page 9

EXHIBIT A

County: Pima

State: AZ

<u>BLM Serial #</u>	<u>Claim Name</u>	<u>Original Recording</u>		<u>Amended Recording</u>		<u>Location</u>
		<u>Recording #</u>	<u>Page #</u>	<u>Recording #</u>	<u>Page #</u>	
AMC 396561	MSP-53	13543	396			SEC24-T17S-R12E
AMC 396562	MSP-54	13543	398			SEC24-T17S-R12E
AMC 396563	MSP-55	13543	400			SEC24-T17S-R12E
AMC 396564	MSP-56	13543	402			SEC24-T17S-R12E
AMC 396565	MSP-57	13543	404			SEC24-T17S-R12E
AMC 396566	MSP-58	13543	406			SEC24-T17S-R12E
AMC 396567	MSP-59	13543	408			SEC24-T17S-R12E
AMC 396630	MSP-60	13553	298			SEC24-T17S-R12E
AMC 396631	MSP-61	13553	300			SEC24-T17S-R12E
AMC 396632	MSP-62	13553	302			SEC24-T17S-R12E
AMC 396633	MSP-63	13553	304			SEC24-T17S-R12E
AMC 396634	MSP-64	13553	306			SEC24-T17S-R12E
AMC 396635	MSP-65	13553	308			SEC24-T17S-R12E
AMC 396636	MSP-66	13553	310			SEC24-T17S-R12E
AMC 396637	MSP-67	13553	312			SEC24-T17S-R12E
AMC 396638	MSP-68	13553	314			SEC24-T17S-R12E
AMC 396639	MSP-69	13553	316			SEC19-T17S-R13E
AMC 396640	MSP-70	13553	318			SEC19-T17S-R13E
AMC 396641	MSP-71	13553	320			SEC19-T17S-R13E
AMC 396642	MSP-72	13553	322			SEC19-T17S-R13E
AMC 396643	MSP-73	13553	324			SEC19-T17S-R13E
AMC 396644	MSP-74	13553	326			SEC19-T17S-R13E
AMC 396645	MSP-75	13553	328			SEC19-T17S-R13E
AMC 396646	MSP-76	13553	330			SEC35-T17S-R12E
AMC 396647	MSP-77	13553	332			SEC35-T17S-R12E
AMC 396648	RSR-6	13553	334			SEC26-T17S-R12E
AMC 396649	RSR-8	13553	336			SEC26-T17S-R12E
AMC 396650	RSR-10	13553	338			SEC26-T17S-R12E
AMC 396651	RSR-12	13553	295			SEC26-T17S-R12E
AMC 396652	RSR-14	13553	340			SEC26-T17S-R12E
AMC 396653	RSR-16	13553	342			SEC26-T17S-R12E
AMC 396654	RSR-18	13553	344			SEC26-T17S-R12E
AMC 396655	RSR-20	13553	346			SEC26-T17S-R12E
AMC 396656	RSR-22	13553	348			SEC26-T17S-R12E
AMC 396657	RSR-23	13553	350			SEC34-T17S-R12E
AMC 396658	RSR-24	13553	352			SEC26-T17S-R12E
AMC 396659	RSR-25	13553	354			SEC34-T17S-R12E
AMC 396660	RSR-26	13553	356			SEC34-T17S-R12E

Date: 10/30/2017

Page 10

EXHIBIT A

County: Pima

State: AZ

BLM Serial #	Claim Name	Original Recording		Amended Recording		Location
		Recording #	Page #	Recording #	Page #	
AMC 396661	RSR-27	13553	358			SEC26-T17S-R12E
AMC 396662	RSR-28	13553	360			SEC26-T17S-R12E
AMC 396663	RSR-29	13553	362			SEC26-T17S-R12E
AMC 396664	RSR-30	13553	364			SEC26-T17S-R12E
AMC 396665	RSR-31	13553	366			SEC26-T17S-R12E
AMC 396666	RSR-32	13553	368			SEC26-T17S-R12E
AMC 396667	RSR-33	13553	370			SEC26-T17S-R12E
AMC 396668	RSR-34	13553	372			SEC26-T17S-R12E
AMC 396669	RSR-35	13553	374			SEC26-T17S-R12E
AMC 396670	RSR-36	13553	376			SEC26-T17S-R12E
AMC 396671	RSR-37	13553	378			SEC26-T17S-R12E
AMC 396672	RSR-38	13553	380			SEC26-T17S-R12E
AMC 396673	RSR-39	13553	382			SEC26-T17S-R12E
AMC 396674	RSR-40	13553	384			SEC26-T17S-R12E
AMC 396675	RSR-41	13553	386			SEC26-T17S-R12E
AMC 396676	RSR-42	13553	388			SEC26-T17S-R12E
AMC 396677	RSR-43	13553	390			SEC26-T17S-R12E
AMC 396678	RSR-44	13553	392			SEC26-T17S-R12E
AMC 396679	RSR-45	13553	394			SEC26-T17S-R12E
AMC 397095	MSP-78	13605	939			SEC26-T17S-R12E
AMC 397096	MSP-79	13605	941			SEC26-T17S-R12E
AMC 397097	MSP-80	13605	943			SEC26-T17S-R12E
AMC 397098	MSP-81	13605	945			SEC26-T17S-R12E
AMC 397099	MSP-82	13605	947			SEC26-T17S-R12E
AMC 397100	MSP-83	13605	949			SEC26-T17S-R12E
AMC 397101	MSP-84	13605	951			SEC26-T17S-R12E
AMC 397102	MSP-85	13605	953			SEC25-T17S-R12E
AMC 397103	MSP-86	13605	955			SEC25-T17S-R12E
AMC 397104	MSP-87	13605	957			SEC25-T17S-R12E
AMC 397108	MSP-91	13605	965			SEC25-T17S-R12E
AMC 397109	MSP-92	13605	967			SEC25-T17S-R12E
AMC 397110	MSP-93	13605	969			SEC25-T17S-R12E
AMC 397111	MSP-94	13605	971			SEC25-T17S-R12E
AMC 397112	MSP-95	13605	973			SEC30-T17S-R13E
AMC 397113	MSP-96	13605	975			SEC30-T17S-R13E
AMC 397114	MSP-97	13605	977			SEC30-T17S-R13E
AMC 397115	MSP-98	13605	979			SEC30-T17S-R13E
AMC 397116	MSP-99	13605	981			SEC01-T18S-R12E

Date: 10/30/2017

Page 11

EXHIBIT A

County: Pima

State: AZ

BLM Serial #	Claim Name	Original Recording		Amended Recording		Location
		Recording #	Page #	Recording #	Page #	
AMC 397117	MSP-100	13605	983			SEC01-T18S-R12E
AMC 397118	MSP-101	13605	985			SEC20-T17S-R13E
AMC 397119	MSP-102	13605	987			SEC20-T17S-R13E
AMC 397120	MSP-103	13605	989			SEC20-T17S-R13E
AMC 397121	MSP-104	13605	991			SEC20-T17S-R13E
AMC 397122	MSP-105	13605	993			SEC20-T17S-R13E
AMC 397123	MSP-106	13605	995			SEC20-T17S-R13E
AMC 397124	MSP-107	13605	997			SEC20-T17S-R13E
AMC 397125	MSP-108	13605	999			SEC20-T17S-R13E
AMC 397126	MSP-109	13605	1001			SEC20-T17S-R13E
AMC 397127	MSP-110	13605	1003			SEC20-T17S-R13E
AMC 397128	MSP-111	13605	1005			SEC20-T17S-R13E
AMC 397129	MSP-112	13605	1007			SEC20-T17S-R13E
AMC 397130	MSP-113	13605	1009			SEC20-T17S-R13E
AMC 397131	MSP-114	13605	1011			SEC20-T17S-R13E
AMC 397132	MSP-115	13605	1013			SEC20-T17S-R13E
AMC 397133	MSP-116	13605	1015			SEC20-T17S-R13E
AMC 397134	MSP-117	13605	1017			SEC20-T17S-R13E
AMC 397135	MSP-118	13605	1019			SEC20-T17S-R13E
AMC 397136	MSP-119	13605	1021			SEC20-T17S-R13E
AMC 397137	MSP-120	13605	1023			SEC20-T17S-R13E
AMC 397138	MSP-121	13605	1025			SEC20-T17S-R13E
AMC 397139	MSP-122	13605	1027			SEC20-T17S-R13E
AMC 397140	MSP-123	13605	1029			SEC20-T17S-R13E
AMC 397141	MSP-124	13605	1031			SEC20-T17S-R13E
AMC 397142	MSP-125	13605	1033			SEC20-T17S-R13E
AMC 397143	MSP-126	13605	1035			SEC20-T17S-R13E
AMC 397144	MSP-127	13605	1037			SEC20-T17S-R13E
AMC 397145	MSP-128	13605	1039			SEC21-T17S-R13E
AMC 397146	MSP-129	13605	1041			SEC20-T17S-R13E
AMC 397147	MSP-130	13605	1043			SEC21-T17S-R13E
AMC 397148	MSP-131	13605	1045			SEC20-T17S-R13E
AMC 397149	MSP-132	13605	1047			SEC21-T17S-R13E
AMC 397150	MSP-133	13605	1049			SEC21-T17S-R13E
AMC 397152	MSP-135	13605	1053			SEC21-T17S-R13E
AMC 397154	MSP-137	13605	1057			SEC21-T17S-R13E
AMC 399774	JHS-1	13763	3018			SEC30-T17S-R13E
AMC 399775	JHS-2	13763	3020			SEC30-T17S-R13E

Date: 10/30/2017

EXHIBIT A

County: Pima

State: AZ

BLM Serial #	Claim Name	Original Recording		Amended Recording		Location
		Recording #	Page #	Recording #	Page #	
AMC 399776	JHS-3	13763	3022			SEC30-T17S-R13E
AMC 399777	JHS-4	13763	3024			SEC30-T17S-R13E
AMC 399778	JHS-5	13763	3026			SEC30-T17S-R13E
AMC 399779	JHS-6	13763	3028			SEC30-T17S-R13E
AMC 399780	JHS-7	13763	3030			SEC30-T17S-R13E
AMC 399781	JHS-8	13763	3032			SEC30-T17S-R13E
AMC 399782	JHS-9	13763	3034			SEC30-T17S-R13E
AMC 399783	JHS-10	13763	3036			SEC30-T17S-R13E
AMC 399784	JHS-11	13763	3038			SEC30-T17S-R13E
AMC 399785	JHS-12	13763	3040			SEC30-T17S-R13E
AMC 399786	JHS-13	13763	3042			SEC25-T17S-R12E
AMC 399787	JHS-14	13763	3044			SEC01-T18S-R12E
AMC 399788	JHS-15	13763	3046			SEC01-T18S-R12E
AMC 399789	JHS-16	13763	3048			SEC01-T18S-R12E
AMC 399790	JHS-17	13763	3050			SEC12-T18S-R12E
AMC 399791	JHS-18	13763	3052			SEC12-T18S-R12E
AMC 399792	JHS-19	13763	3054			SEC27-T17S-R13E
AMC 399793	JHS-20	13763	3056			SEC27-T17S-R13E
AMC 399794	JHS-21	13763	3058			SEC27-T17S-R13E
AMC 399795	JHS-22	13763	3060			SEC34-T17S-R12E
AMC 399796	JHS-23	13763	3062			SEC34-T17S-R13E
AMC 399797	JHS-24	13763	3064			SEC34-T17S-R13E
AMC 399798	JHS-25	13763	3066			SEC34-T17S-R13E
AMC 399799	JHS-26	13763	3068			SEC34-T17S-R13E
AMC 399800	JHS-27	13763	3070			SEC25-T17S-R12E
AMC 401702	MSP 88	13871	1145			SEC25-T17S-R12E
AMC 401703	MSP 89	13871	1143			SEC25-T17S-R12E
AMC 401704	MSP 90	13871	1141			SEC25-T17S-R12E
AMC 416258	ARNI-21	20121710268				SEC07-T18S-R13E
AMC 416259	ARNI-22	20121710269				SEC07-T18S-R13E
AMC 416260	ARNI-23	20121710270				SEC07-T18S-R13E
AMC 416261	ARNI-24	20121710271				SEC07-T18S-R13E
AMC 416262	ARNI-26	20121710272				SEC01-T18S-R12E
AMC 416263	ARNI-29	20121710273				SEC04-T18S-R12E
AMC 421078	ARNI-4	20130370748				SEC36-T17S-R12E
AMC 421079	ARNI-11	20130370749				SEC36-T17S-R12E
AMC 421080	DAN-1	20130370750				SEC36-T17S-R12E
AMC 421081	DAN-2	20130370751				SEC36-T17S-R12E

Date: 10/30/2017

EXHIBIT A

County: Pima

State: AZ

<u>BLM Serial #</u>	<u>Claim Name</u>	<u>Original Recording</u>		<u>Amended Recording</u>		<u>Location</u>
		<u>Recording #</u>	<u>Page #</u>	<u>Recording #</u>	<u>Page #</u>	
AMC 421082	DIANA-1	20130370752				SEC36-T17S-R12E
AMC 421083	DIANA-2	20130370753				SEC36-T17S-R12E
AMC 421084	DIANA-3	20130370754				SEC36-T17S-R12E
AMC 421085	DIANA-4	20130370755				SEC36-T17S-R12E
AMC 421086	DIANA-5	20130370756				SEC36-T17S-R12E
AMC 421087	DIANA-6	20130370757				SEC36-T17S-R12E
AMC 421088	DIANA-7	20130370758				SEC36-T17S-R12E
AMC 421089	DIANA-8	20130370759				SEC36-T17S-R12E
AMC 423776	TAMRA-3	20131900491				SEC04-T18S-R12E
AMC 426773	ARNI-1	20140450424				SEC04-T18S-R12E
AMC 426774	ARNI-2	20140450425				SEC04-T18S-R12E
AMC 426775	ARNI-3	20140450426				SEC04-T18S-R12E
AMC 426776	ARNI-5	20140450427				SEC04-T18S-R12E
AMC 426777	ARNI-6	20140450428				SEC04-T18S-R12E
AMC 426778	ARNI-7	20140450429				SEC04-T18S-R12E
AMC 426779	ARNI-8	20140450430				SEC05-T18S-R12E
AMC 426780	ARNI-9	20140450431				SEC05-T18S-R12E
AMC 426781	ARNI-10	20140450432				SEC05-T18S-R12E
AMC 426782	ARNI-12	20140450433				SEC05-T18S-R12E
AMC 426783	ARNI-13	20140450434				SEC04-T18S-R12E
AMC 426784	ARNI-14	20140450435				SEC04-T18S-R12E
AMC 426785	ARNI-15	20140450436				SEC04-T18S-R12E
AMC 426786	ARNI-16	20140450437				SEC03-T18S-R12E
AMC 426787	ARNI-17	20140450438				SEC10-T18S-R12E
AMC 426788	ARNI-18	20140450439				SEC09-T18S-R12E
AMC 426789	ARNI-19	20140450440				SEC10-T18S-R12E
AMC 426790	ARNI-20	20140450441				SEC15-T18S-R12E
AMC 426791	ARNI-25	20140450442				SEC15-T18S-R12E
AMC 426792	ARNI-27	20140450443				SEC15-T18S-R12E
AMC 426793	ARNI-28	20140450444				SEC15-T18S-R12E
AMC 426794	ARNI-30	20140450445				SEC15-T18S-R12E
AMC 426795	ARNI-31	20140450446				SEC16-T18S-R12E
AMC 426796	ARNI-32	20140450447				SEC22-T18S-R12E
AMC 426797	ARNI-33	20140450448				SEC22-T18S-R12E
AMC 426798	ARNI-34	20140450449				SEC17-T18S-R12E
AMC 426799	ARNI-35	20140450450				SEC17-T18S-R12E
AMC 426800	ARNI-36	20140450451				SEC17-T18S-R12E
AMC 426801	ARNI-37	20140450452				SEC10-T18S-R12E

Date: 10/30/2017

ORIGINAL RECORDING

EXHIBIT A

County: Pima

State: AZ

<u>BLM Serial #</u>	<u>Claim Name</u>	<u>Original Recording</u>		<u>Amended Recording</u>		<u>Location</u>
		<u>Recording #</u>	<u>Page #</u>	<u>Recording #</u>	<u>Page #</u>	
AMC 426802	ARNI-38	20140450453				SEC15-T18S-R12E
AMC 426803	ARNI-39	20140450454				SEC17-T18S-R12E
AMC 426804	SIR-43	20140450455				SEC04-T18S-R12E
AMC 426805	SIR-44	20140450456				SEC04-T18S-R12E
AMC 426806	SIR-45	20140450457				SEC03-T18S-R12E
AMC 428291	MSP-134R	20141570607				SEC21-T17S-R13E
AMC 428292	MSP-136R	20141570608				SEC21-T17S-R13E
AMC 428293	MSP-138R	20141570609				SEC21-T17S-R13E
AMC 429957	ARNI-40	20143230506				SEC05-T18S-R12E
AMC 429958	ARNI-41	20143230507				SEC05-T18S-R12E
AMC 429959	ARNI-42	20143230508				SEC10-T18S-R12E
AMC 432480	JD-1	20151560477				SEC04-T18S-R12E
AMC 432481	JD-2	20151560478				SEC04-T18S-R12E
AMC 432482	JD-3	20151560479				SEC04-T18S-R12E
AMC 432483	JD-4	20151560480				SEC04-T18S-R12E
AMC 432484	JD-5	20151560481				SEC04-T18S-R12E
AMC 432485	JD-6	20151560482				SEC04-T18S-R12E
AMC 438941	DLC-1	20162150608				SEC34-T17S-R12E
AMC 438942	DLC-2	20162150609				SEC34-T17S-R12E
AMC 438943	DLC-3	20162150610				SEC34-T17S-R12E
AMC 438944	DLC-4	20162150611				SEC34-T17S-R12E
AMC 438945	DLC-5	20162150612				SEC34-T17S-R12E
AMC 438946	DLC-6	20162150613				SEC34-T17S-R12E
AMC 438947	DLC-7	20162150614				SEC34-T17S-R12E
AMC 438948	DLC-8	20162150615				SEC34-T17S-R12E
AMC 438949	DLC-9	20162150616				SEC34-T17S-R12E
AMC 438950	DLC-10	20162150617				SEC35-T17S-R12E
AMC 441650	BFD-1	20170410409				SEC35-T17S-R12E
AMC 441651	BFD-2	20170410410				SEC35-T17S-R12E
AMC 444577	TAMRA-1R	20171500704				SEC04-T18S-R12E
AMC 444578	TAMRA-2R	20171500705				SEC04-T18S-R12E
No. Of Claims	543					

PHOENIX AREA
 2016 JUN 29 10 40
 [Illegible Stamp]

14598

19084

429957	396113	19271
432480	396508	267423
438941	396630	343969
441650	397095	354965
444577	399774	389660
	416258	
	421078	2017 390053

July 24, 2017

After recording, return to:
 Freeport-McMoRan Inc.
 Attn: C. Loder
 333 North Central Avenue
 Phoenix, AZ 85004

Bureau of Land Management
 Department of the Interior
 One N. Central Avenue
 Phoenix, AZ 85004


**NOTICE OF INTENT TO HOLD MINING CLAIMS AND PAYMENT OF BLM
 MAINTENANCE FEE**

Re: Payment of Annual Claim Maintenance Fee

423774 392440
 426773 395460
 428291 395849

Dear Sir or Madam:

This will serve as notice that Freeport-McMoRan Sierrita, Inc., whose address for purposes of this filing is Land and Water Department, 333 North Central Ave., Phoenix, Arizona 85004, intends to hold the mining claims and/or mill sites described on Exhibit A attached hereto for the assessment year ending at 12 o'clock, noon, on September 1, 2018 by payment of the annual maintenance fee of \$155 per claim or site. Payment of such amount is made herewith for such assessment year for each of the claims and sites, the name, and BLM serial number with the book and page or index number of recording of the location notice in the official records of Pima County, Arizona, of which, is set forth on Exhibit A attached hereto and by this reference incorporated herein.



 Carolyn Loder for
 Freeport-McMoRan Sierrita, Inc.

State of Arizona)
) ss.
 County of Maricopa)

RECEIVED
 PHOENIX, ARIZONA
 JUL 27 A 10:07
 PHOENIX, ARIZONA STATE OFFICE

The foregoing instrument was acknowledged before me on July 24th, 2017, by Carolyn Loder, on behalf of Freeport-McMoRan Sierrita, Inc.

(Seal)

 **STEPHANIE D. TURTON**
 Notary Public - State of Arizona
 MARICOPA COUNTY
 My Commission Expires Nov. 18, 2019

Stephanie D. Turton
 Notary Public
 My commission expires: 11/18/2019

ENTERED
 JUL 28 2017
 BY: RAm

EXHIBIT A

County: Pima

State: AZ

BLM Serial #	Claim Name	Original Recording		Amended Recording		Location
		Recording #	Page #	Recording #	Page #	
AMC 014600	ANTICIPATION #11	818	547	20140440026		SEC09-T18S-R12E
AMC 014610	BLACK JACK #1	77	289	2270	231	SEC07-T18S-R12E
AMC 014611	BLACK JACK #2	77	288	2280	467	SEC07-T18S-R12E
AMC 014612	BLACK JACK #3	77	287	2280	468	SEC07-T18S-R12E
AMC 014613	BLACK JACK #4	77	286	2280	469	SEC07-T18S-R12E
AMC 014614	BLACK JACK EXT. NO. 1	380	37	20140440027		SEC07-T18S-R12E
AMC 014615	BLACK JACK EXT. NO. 2	380	38	20140440028		SEC06-T18S-R12E
AMC 014616	BLUE BELL 1	808	587	20140440029		SEC10-T18S-R12E
AMC 014617	BLUE BELL 2	808	588	20140440030		SEC03-T18S-R12E
AMC 014618	BLUE BELL 3	808	589	20140440031		SEC03-T18S-R12E
AMC 014624	BLUE BELL 9	808	595	20140440032		SEC04-T18S-R12E
AMC 014628	BLUE BELL 13	808	599	20140440033		SEC04-T18S-R12E
AMC 014638	BOUNDARY #7	1340	322			SEC22-T18S-R12E
AMC 014639	BOUNDARY #8	1340	323			SEC22-T18S-R12E
AMC 014640	BOUNDARY #9	1340	324			SEC22-T18S-R12E
AMC 014641	BOUNDARY #10	1340	325			SEC22-T18S-R12E
AMC 014642	BOUNDARY #11	1340	326			SEC22-T18S-R12E
AMC 014643	BOUNDARY #12	1340	327			SEC22-T18S-R12E
AMC 014644	BOUNDARY #13	1340	328			SEC22-T18S-R12E
AMC 014645	BOUNDARY #14	1340	329			SEC22-T18S-R12E
AMC 014646	BOUNDARY #15	1340	330			SEC22-T18S-R12E
AMC 014647	BOUNDARY #16	1340	331			SEC22-T18S-R12E
AMC 014648	BOUNDARY #17	1340	332			SEC22-T18S-R12E
AMC 014649	BOUNDARY #18	1340	333			SEC22-T18S-R12E
AMC 014650	BOUNDARY #19	1340	334			SEC22-T18S-R12E
AMC 014651	BOUNDARY #20	1340	335			SEC22-T18S-R12E
AMC 014652	BOUNDARY #21	1340	336			SEC22-T18S-R12E
AMC 014653	BOUNDARY #22	1340	337			SEC22-T18S-R12E
AMC 014654	BOUNDARY #23 FRACTION	1340	338	20140440034		SEC22-T18S-R12E
AMC 014655	BOUNDARY #24 FRACTION	1340	339	20140440035		SEC22-T18S-R12E
AMC 014657	COPPER EMPIRE #2	638	148	20140440036		SEC09-T18S-R12E
AMC 014658	COPPER EMPIRE #3	817	51	1306	308	SEC09-T18S-R12E
AMC 014659	COPPER EMPIRE #4	817	52	1306	309	SEC09-T18S-R12E
AMC 014660	COPPER EMPIRE #5	817	53	1306	310	SEC09-T18S-R12E
AMC 014661	COPPER EMPIRE #6	817	54	1306	311	SEC09-T18S-R12E
AMC 014662	COPPER EMPIRE #7	817	55	2838	178	SEC09-T18S-R12E

Date: 6/15/2017

Page 1

RECEIVED
PIMA AZ STATE OFFICE

EXHIBIT A

County: Pima

State: AZ

BLM Serial #	Claim Name	Original Recording		Amended Recording		Location
		Recording #	Page #	Recording #	Page #	
AMC 014663	COPPER EMPIRE #8	817	56	1306	313	SEC09-T18S-R12E
AMC 014664	COPPER EMPIRE #9	817	57	2838	179	SEC04-T18S-R12E
AMC 014665	COPPER EMPIRE #10	817	58	20140440037		SEC10-T18S-R12E
AMC 014666	COPPER GIANT #1	638	139	20140440038		SEC05-T18S-R12E
AMC 014667	COPPER GIANT #2	638	140	20140440039		SEC04-T18S-R12E
AMC 014670	COPPER GIANT #5	638	143	20140440040		SEC05-T18S-R12E
AMC 014671	COPPER GIANT #6	638	144	2731	376	SEC05-T18S-R12E
AMC 014672	COPPER GIANT #7	638	145	2731	377	SEC05-T18S-R12E
AMC 014673	COPPER GIANT #8	638	146	2731	378	SEC05-T18S-R12E
AMC 014674	COPPER JOHN EXTENSION #19	580	199	20140440041		SEC20-T18S-R12E
AMC 014679	COPPER JOHN EXTENSION #26	580	206	20140440042		SEC17-T18S-R12E
AMC 014680	COPPER JOHN EXTENSION #27	580	207	20140440043		SEC20-T18S-R12E
AMC 014685	COPPER JOHN EXTENSION #35	580	215	1049	251	SEC17-T18S-R12E
AMC 014686	COPPER JOHN EXTENSION #42	784	59	2740	104	SEC09-T18S-R12E
AMC 014687	COPPER JOHN EXTENSION #43	784	60	2740	105	SEC09-T18S-R12E
AMC 014688	DEC NO. 1	2241	152			SEC07-T18S-R12E
AMC 014689	DEC NO. 2	2241	153			SEC07-T18S-R12E
AMC 014690	ESCONDIDO #1	76	623	1742	78	SEC18-T18S-R12E
AMC 014691	FRIJOLE	76	547	2965	149	SEC17-T18S-R12E
AMC 014692	HOPE #1	1469	28			SEC07-T18S-R12E
AMC 014693	HOPE #2	1469	27			SEC18-T18S-R12E
AMC 014694	JULY NO 1	2331	293			SEC18-T18S-R12E
AMC 014695	JULY NO 2	2331	292			SEC18-T18S-R12E
AMC 014697	LUCKY BOY #1	76	547	1742	76	SEC18-T18S-R12E
AMC 014698	MAY 1	1756	197	2838	177	SEC09-T18S-R12E
AMC 014699	MAY BIRD #2	890	286	2485	333	SEC12-T18S-R11E
AMC 014700	MAY BIRD #3	890	287	2485	334	SEC12-T18S-R11E
AMC 014701	MAY BIRD #4	890	288	2485	335	SEC12-T18S-R11E
AMC 014702	MAY BIRD #5	890	289	2485	336	SEC12-T18S-R11E
AMC 014703	MAY BIRD #6	890	290	2485	337	SEC12-T18S-R11E
AMC 014704	MAY BIRD #7	890	291	2485	338	SEC12-T18S-R11E
AMC 014705	MAY BIRD #9	977	133	2485	339	SEC12-T18S-R11E
AMC 014706	MAY BIRD #10	977	134	2485	340	SEC12-T18S-R11E
AMC 014707	MAY BIRD #11	977	135	2485	341	SEC11-T18S-R11E
AMC 014708	MAY BIRD #16	977	140	2485	342	SEC12-T18S-R11E

Date: 6/15/2017

RECEIVED
BLM AZ STATE OFFICE

EXHIBIT A

County: Pima

State: AZ

BLM Serial #	Claim Name	Original Recording		Amended Recording		Location
		Recording #	Page #	Recording #	Page #	
AMC 014709	MAY BIRD #17	977	141	2485	343	SEC12-T18S-R11E
AMC 014710	MAY BIRD #18	977	142	2485	344	SEC12-T18S-R11E
AMC 014711	MAY BIRD #19	977	143	2485	345	SEC12-T18S-R11E
AMC 014712	MAY BIRD #21	977	145	2485	346	SEC07-T18S-R12E
AMC 014713	MAY BIRD #36	1484	547	2485	347	SEC13-T18S-R11E
AMC 014714	MAY BIRD #37	1484	548	2485	348	SEC07-T18S-R12E
AMC 014715	MAY BIRD #38	1484	549	2485	349	SEC13-T18S-R11E
AMC 014716	MAY BIRD #39	1484	550	2485	350	SEC18-T18S-R12E
AMC 014717	MAY BIRD #40	1484	551	2485	351	SEC13-T18S-R11E
AMC 014718	MAY BIRD #41	1484	552	2485	352	SEC18-T18S-R12E
AMC 014719	MAY BIRD #42	1484	553	2485	353	SEC18-T18S-R12E
AMC 014720	MAY BIRD #43	1484	554	2485	354	SEC18-T18S-R12E
AMC 014721	MAY BIRD #44	1484	555	2485	355	SEC18-T18S-R12E
AMC 014722	MAY BIRD #51	1484	562	2485	356	SEC07-T18S-R12E
AMC 014723	MAY BIRD #52	1484	563	2485	357	SEC12-T18S-R11E
AMC 014724	MAY BIRD #58	1484	569	2485	358	SEC06-T18S-R12E
AMC 014725	MAY BIRD #59	1484	570	20140440044		SEC06-T18S-R12E
AMC 014726	MAY BIRD #60	1484	571	2485	360	SEC06-T18S-R12E
AMC 014727	MAY BIRD #62	1484	573	2485	361	SEC06-T18S-R12E
AMC 014728	MONZONITE NO. 1	1602	116			SEC04-T18S-R12E
AMC 014729	NEW YEARS EVE EXT. #12	638	131	2731	379	SEC09-T18S-R12E
AMC 014730	NEW YEARS EVE EXT. #13	638	132	2731	380	SEC09-T18S-R12E
AMC 014731	NEW YEARS EVE EXT. #14	641	66	2731	381	SEC09-T18S-R12E
AMC 014732	NEW YEARS EVE EXT. #15	638	133	2731	382	SEC09-T18S-R12E
AMC 014733	NEW YEARS EVE EXT. #16	638	138	2747	206	SEC08-T18S-R12E
AMC 014734	NEW YEARS EVE EXT. #17	638	129	2731	384	SEC08-T18S-R12E
AMC 014735	NEW YEARS EVE EXT. #18	638	135	2731	385	SEC08-T18S-R12E
AMC 014736	NEW YEARS EVE EXT. #19	638	130	2731	386	SEC09-T18S-R12E
AMC 014737	NEW YEARS EVE EXT. #20	638	134	2731	387	SEC08-T18S-R12E
AMC 014738	NEW YEARS EVE EXT. #21	638	137	2731	388	SEC04-T18S-R12E
AMC 014739	NEW YEARS EVE EXT. #22	638	136	2747	205	SEC08-T18S-R12E
AMC 014750	OCTOBER NO. 2	2469	245			SEC12-T18S-R12E

Date: 6/15/2017

RECEIVED
 PIMA COUNTY
 STATE OFFICE
 6/15/2017 10:10 AM

EXHIBIT A

County: Pima

State: AZ

BLM Serial #	Claim Name	Original Recording		Amended Recording		Location
		Recording #	Page #	Recording #	Page #	
AMC 014751	PANA BLANCA EXT. NO. 1	784	62	20140440051		SEC06-T18S-R12E
AMC 014752	PANA BLANCA EXT. NO. 2	784	63	20140440052		SEC07-T18S-R12E
AMC 014753	PANA BLANCA EXT. NO. 3	784	64	20140440053		SEC06-T18S-R12E
AMC 014754	PANA BLANCA EXT. NO. 4	784	65	2379	304	SEC06-T18S-R12E
AMC 014755	PANA BLANCA EXT. NO. 5	784	66	20140440054		SEC07-T18S-R12E
AMC 014756	PANA BLANCA EXTENTION #6	784	68	2379	306	SEC07-T18S-R12E
AMC 014757	PANA BLANCA EXTENTION #7	784	67	2556	375	SEC07-T18S-R12E
AMC 014758	PANA BLANCA EXT. NO. 8	784	69	2379	308	SEC12-T18S-R11E
AMC 014759	P. B. NO. 2	2314	299	20140440055		SEC07-T18S-R12E
AMC 014761	P. B. NO. 8	2380	290			SEC08-T18S-R12E
AMC 014763	PLADA #1	2731	365			SEC08-T18S-R12E
AMC 014764	PLADA #2	2731	366			SEC09-T18S-R12E
AMC 014765	PLADA #3	2731	367	2747	207	SEC08-T18S-R12E
AMC 014766	PLADA #4	2731	368			SEC09-T18S-R12E
AMC 014767	PLADA #5	2731	369			SEC09-T18S-R12E
AMC 014768	PLADA #6	2731	370	2769	82	SEC09-T18S-R12E
AMC 014769	QUARTZ HILL #3	1648	596	2485	362	SEC18-T18S-R12E
AMC 014771	RED HILL EXTENSION #2	512	412	20140440056		SEC20-T18S-R12E
AMC 014772	RED HILL EXTENSION #3	512	413	1049	254	SEC20-T18S-R12E
AMC 014773	RED HILL EXTENSION #6	646	241	20140440057		SEC17-T18S-R12E
AMC 014778	RED HILL EXTENSION #13	646	247	1049	256	SEC17-T18S-R12E
AMC 014779	RED HILL EXTENSION #17	821	78	1049	257	SEC17-T18S-R12E
AMC 014781	RESERVE NO. 7	822	486	20140440058		SEC10-T18S-R12E
AMC 014782	RESERVE NO. 8	822	487			SEC10-T18S-R12E
AMC 014783	RESERVE NO. 9	822	488	20140440059		SEC10-T18S-R12E
AMC 014784	RESERVE NO. 10	822	489			SEC10-T18S-R12E
AMC 014786	RESERVE NO. 12	822	491			SEC10-T18S-R12E
AMC 014787	RESERVE NO. 13	822	492	20140440060		SEC15-T18S-R12E
AMC 014788	RESERVE NO. 14	822	493			SEC10-T18S-R12E
AMC 014798	RESERVE #24	923	583	20140440061		SEC15-T18S-R12E
AMC 014799	RESERVE #25	923	584	20140440062		SEC15-T18S-R12E

Date: 6/15/2017

Page 4

RECEIVED
 PIMA COUNTY OFFICE
 6/17/2017 10:51 AM

EXHIBIT A

County: Pima

State: AZ

BLM Serial #	Claim Name	Original Recording		Amended Recording		Location
		Recording #	Page #	Recording #	Page #	
AMC 014801	RESERVE #27	923	586	20140440063		SEC15-T18S-R12E
AMC 014802	RESERVE #28	923	587	20140440064		SEC15-T18S-R12E
AMC 014803	RESERVE #29	935	566			SEC15-T18S-R12E
AMC 014804	RESERVE #30	923	588			SEC15-T18S-R12E
AMC 014805	RESERVE #31	923	589	20140440065		SEC15-T18S-R12E
AMC 014806	RESERVE #32	923	590			SEC15-T18S-R12E
AMC 014809	RESERVE NO. 36 FRACTION	2302	215			SEC15-T18S-R12E
AMC 014810	RESERVE NO. 37 FRACTION	2302	216			SEC15-T18S-R12E
AMC 014811	RESERVE NO. 38 FRACTION	2302	217			SEC15-T18S-R12E
AMC 014812	RESERVE NO. 39 FRACTION	2302	218			SEC15-T18S-R12E
AMC 014813	SEPT. NO 4	2331	291			SEC06-T18S-R12E
AMC 014814	SEPT. NO 5	2331	290			SEC12-T18S-R11E
AMC 014815	SEPT. NO 6	2331	289			SEC12-T18S-R11E
AMC 014835	VIRGINIA #1	1734	53	1746	522	SEC17-T18S-R12E
AMC 014836	VIRGINIA #2	1734	54	1746	523	SEC17-T18S-R12E
AMC 014837	VIRGINIA #3	1734	55	1746	524	SEC17-T18S-R12E
AMC 19084	Rich 1	3934	532			SEC34-T17S-R13E
AMC 19086	Rich 3	3934	534			SEC34-T17S-R13E
AMC 19088	Rich 5	3934	536			SEC34-T17S-R13E
AMC 19090	Rich 7	3934	538			SEC34-T17S-R13E
AMC 19092	Rich 9	3934	540			SEC27-T17S-R13E
AMC 19094	Rich 11	3934	542			SEC27-T17S-R13E
AMC 19096	Rich 13	2233	16			SEC27-T17S-R13E
AMC 19098	Rich 15	2233	18			SEC27-T17S-R13E
AMC 19100	Rich 17	2233	20			SEC27-T17S-R13E
AMC 19102	Rich 19	3934	544			SEC27-T17S-R13E
AMC 19104	Rich 21	3934	546			SEC27-T17S-R13E
AMC 19106	Rich 23	3934	548			SEC27-T17S-R13E
AMC 19108	Rich 25	3934	550			SEC27-T17S-R13E
AMC 19110	Rich 27	3934	552			SEC34-T17S-R13E
AMC 19111	Rich 28	3934	553			SEC34-T17S-R13E
AMC 19112	Rich 29	3934	554			SEC34-T17S-R13E
AMC 19114	Rich 31	3934	556			SEC34-T17S-R13E
AMC 19115	Rich 32	3934	557			SEC34-T17S-R13E
AMC 19278	Eric 10	2220	175			SEC34-T17S-R13E
AMC 19280	Eric 12	2220	177			SEC34-T17S-R13E

Date: 6/15/2017

PIMA
 AZ STATE
 RECEIVED
 OFFICE

EXHIBIT A

County: Pima

State: AZ

BLM Serial #	Claim Name	Original Recording		Amended Recording		Location
		Recording #	Page #	Recording #	Page #	
AMC 19282	Eric 14	2220	179			SEC34-T17S-R13E
AMC 19284	Eric 16	2220	181			SEC34-T17S-R13E
AMC 19286	Eric 18	3934	527			SEC34-T17S-R13E
AMC 19292	Eric 24	2220	189			SEC34-T17S-R13E
AMC 19294	Eric 26	2220	191			SEC34-T17S-R13E
AMC 19296	Eric 28	2220	193			SEC34-T17S-R13E
AMC 19298	Eric 30	2220	195			SEC34-T17S-R13E
AMC 19300	Eric 32	2220	197			SEC27-T17S-R13E
AMC 19302	Eric 34	2220	199			SEC27-T17S-R13E
AMC 19304	Eric 36	2220	201			SEC27-T17S-R13E
AMC 19306	Eric 38	2220	203			SEC27-T17S-R13E
AMC 19308	Eric 40	2220	205			SEC27-T17S-R13E
AMC 19310	Eric 42	2220	207			SEC27-T17S-R13E
AMC 19314	Eric 46	2238	305			SEC27-T17S-R13E
AMC 19316	Eric 48	2238	303			SEC27-T17S-R13E
AMC 19318	Eric 50	2238	301			SEC27-T17S-R13E
AMC 267429	COPPER EMPIRE #1	8011	2127			SEC09-T18S-R12E
AMC 343975	OXIDE 7	10401	217	20140440045		SEC05-T18S-R12E
AMC 343976	OXIDE 8	10401	219	20140440046		SEC05-T18S-R12E
AMC 343979	OXIDE 11	10401	225	20140440047		SEC05-T18S-R12E
AMC 343980	OXIDE 12	10401	227	20140440048		SEC05-T18S-R12E
AMC 343983	OXIDE 15	10401	233	20140440049		SEC05-T18S-R12E
AMC 343995	OXIDE 27	10401	257	20140440050		SEC05-T18S-R12E
AMC 343996	OXIDE 28	10401	259			SEC05-T18S-R12E
AMC 343997	OXIDE 29	10401	261			SEC05-T18S-R12E
AMC 343998	OXIDE 30	10401	263			SEC05-T18S-R12E
AMC 343999	OXIDE 31	10401	265			SEC05-T18S-R12E
AMC 354965	JAKE #1	11455	2469			SEC11-T18S-R12E
AMC 354966	JAKE #2	11455	2471			SEC11-T18S-R12E
AMC 354967	JAKE #3	11455	2473			SEC11-T18S-R12E
AMC 354968	JAKE #4	11455	2475			SEC11-T18S-R12E
AMC 354969	JAKE #5	11455	2477	13425	16	SEC11-T18S-R12E
AMC 354970	JAKE #6	11455	2479	13425	18	SEC11-T18S-R12E
AMC 354971	JAKE #7	11455	2481	13425	20	SEC11-T18S-R12E
AMC 354972	JAKE #8	11455	2483			SEC11-T18S-R12E
AMC 354973	JAKE #9	11455	2485			SEC11-T18S-R12E
AMC 354974	JAKE #10	11455	2487			SEC11-T18S-R12E
AMC 354975	JAKE #11	11455	2489			SEC11-T18S-R12E

Date: 6/15/2017

EXHIBIT A

County: Pima

State: AZ

BLM Serial #	Claim Name	Original Recording		Amended Recording		Location
		Recording #	Page #	Recording #	Page #	
AMC 354976	JAKE #12	11455	2491			SEC11-T18S-R12E
AMC 354977	JAKE #13	11455	2493	13425	22	SEC11-T18S-R12E
AMC 354978	JAKE #14	11455	2495	13425	24	SEC11-T18S-R12E
AMC 354979	JAKE #15	11455	2497	13425	26	SEC11-T18S-R12E
AMC 354980	JAKE #16	11455	2499	13425	28	SEC12-T18S-R12E
AMC 354981	JAKE #17	11455	2501	13425	30	SEC12-T18S-R12E
AMC 354982	JAKE #18	11455	2503	13425	32	SEC12-T18S-R12E
AMC 354983	JAKE #19	11455	2505	13425	34	SEC12-T18S-R12E
AMC 354984	JAKE #20	11455	2507	13425	36	SEC12-T18S-R12E
AMC 354985	JAKE #21	11455	2509	13425	38	SEC12-T18S-R12E
AMC 354986	JAKE #22	11455	2511	13425	40	SEC12-T18S-R12E
AMC 354987	JAKE #23	11455	2513	13425	42	SEC12-T18S-R12E
AMC 354988	JAKE #24	11455	2515	13425	44	SEC12-T18S-R12E
AMC 354989	JAKE #25	11455	2517	13425	46	SEC12-T18S-R12E
AMC 354990	JAKE #26	11455	2519	13425	48	SEC12-T18S-R12E
AMC 354992	JAKE #28	11455	2523	13425	50	SEC12-T18S-R12E
AMC 354993	JAKE #29	11455	2525	13425	52	SEC12-T18S-R12E
AMC 354994	JAKE #30	11455	2527	13425	54	SEC12-T18S-R12E
AMC 354995	JAKE #31	11455	2529	13425	56	SEC12-T18S-R12E
AMC 354996	JAKE #32	11455	2531	13425	58	SEC12-T18S-R12E
AMC 354997	JAKE #33	11455	2533	13425	60	SEC12-T18S-R12E
AMC 354998	JAKE #34	11455	2535	13425	62	SEC12-T18S-R12E
AMC 354999	JAKE #35	11455	2537	13478	4	SEC12-T18S-R12E
AMC 355000	JAKE #36	11455	2539	13478	2	SEC12-T18S-R12E
AMC 389694	SIR #35	13245	621			SEC01-T18S-R12E
AMC 389695	SIR #36	13245	623			SEC01-T18S-R12E
AMC 389696	SIR #37	13245	625			SEC04-T18S-R12E
AMC 389697	SIR #38	13245	627			SEC04-T18S-R12E
AMC 389698	SIR #39	13245	629			SEC04-T18S-R12E
AMC 389699	SIR #40	13245	631			SEC04-T18S-R12E
AMC 389700	SIR #41	13245	633			SEC04-T18S-R12E
AMC 389701	SIR #42	13245	635			SEC04-T18S-R12E
AMC 390053	BND #1	13258	219			SEC23-T18S-R12E
AMC 390054	BND #2	13258	221			SEC23-T18S-R12E
AMC 390055	BND #3	13258	223			SEC23-T18S-R12E
AMC 390056	BND #4	13258	225			SEC23-T18S-R12E
AMC 390057	BND #5	13258	227			SEC23-T18S-R12E
AMC 390058	BND #6	13258	229			SEC23-T18S-R12E

Date: 6/15/2017

EXHIBIT A

County: Pima

State: AZ

<u>BLM Serial #</u>	<u>Claim Name</u>	<u>Original Recording</u>		<u>Amended Recording</u>		<u>Location</u>
		<u>Recording #</u>	<u>Page #</u>	<u>Recording #</u>	<u>Page #</u>	
AMC 390059	BND #7	13258	231			SEC23-T18S-R12E
AMC 392440	CGO-1	13312	161			SEC05-T18S-R12E
AMC 394411	ANT-5	13373	37			SEC10-T18S-R12E
AMC 395462	JAKE #27R	13442	8			SEC12-T18S-R12E
AMC 395849	SIR #44	13477	139			SEC02-T18S-R12E
AMC 395850	SIR #45	13477	141			SEC02-T18S-R12E
AMC 395851	SIR #46	13477	143			SEC02-T18S-R12E
AMC 395852	SIR #47	13477	145			SEC02-T18S-R12E
AMC 395853	SIR #48	13477	147			SEC02-T18S-R12E
AMC 395854	SIR #49	13477	149			SEC02-T18S-R12E
AMC 395855	SIR #50	13477	151			SEC01-T18S-R12E
AMC 395856	SIR #51	13477	153			SEC01-T18S-R12E
AMC 395857	SIR #52	13477	155			SEC01-T18S-R12E
AMC 395858	SIR #53	13477	157			SEC01-T18S-R12E
AMC 395859	SIR #54	13477	159			SEC12-T18S-R12E
AMC 395860	SIR #55	13477	161			SEC12-T18S-R12E
AMC 395861	SIR #56	13477	163			SEC12-T18S-R12E
AMC 395862	SIR #57	13477	165			SEC12-T18S-R12E
AMC 395863	SIR #58	13477	167			SEC01-T18S-R12E
AMC 396113	TATE-1	13496	484			SEC04-T18S-R12E
AMC 396114	TATE-2	13496	486			SEC04-T18S-R12E
AMC 396115	TATE-3	13496	488			SEC04-T18S-R12E
AMC 396116	TATE-4	13496	490			SEC04-T18S-R12E
AMC 396508	CONHILL-1R	13543	290			SEC18-T18S-R12E
AMC 396509	MSP-1	13543	292			SEC35-T17S-R12E
AMC 396510	MSP-2	13543	294			SEC35-T17S-R12E
AMC 396511	MSP-3	13543	296			SEC35-T17S-R12E
AMC 396512	MSP-4	13543	298			SEC35-T17S-R12E
AMC 396513	MSP-5	13543	300			SEC35-T17S-R12E
AMC 396514	MSP-6	13543	302			SEC35-T17S-R12E
AMC 396515	MSP-7	13543	304			SEC35-T17S-R12E
AMC 396516	MSP-8	13543	306			SEC35-T17S-R12E
AMC 396517	MSP-9	13543	308			SEC35-T17S-R12E
AMC 396518	MSP-10	13543	310			SEC35-T17S-R12E
AMC 396519	MSP-11	13543	312			SEC35-T17S-R12E
AMC 396520	MSP-12	13543	314			SEC35-T17S-R12E
AMC 396521	MSP-13	13543	316			SEC35-T17S-R12E
AMC 396522	MSP-14	13543	318			SEC35-T17S-R12E

Date: 6/15/2017

RECEIVED
 FILM AZ STATE OFFICE
 JUN 15 2017

EXHIBIT A

County: Pima

State: AZ

<u>BLM Serial #</u>	<u>Claim Name</u>	<u>Original Recording</u>		<u>Amended Recording</u>		<u>Location</u>
		<u>Recording #</u>	<u>Page #</u>	<u>Recording #</u>	<u>Page #</u>	
AMC 396523	MSP-15	13543	320			SEC35-T17S-R12E
AMC 396524	MSP-16	13543	322			SEC35-T17S-R12E
AMC 396525	MSP-17	13543	324			SEC35-T17S-R12E
AMC 396526	MSP-18	13543	326			SEC35-T17S-R12E
AMC 396527	MSP-19	13543	328			SEC35-T17S-R12E
AMC 396528	MSP-20	13543	330			SEC35-T17S-R12E
AMC 396529	MSP-21	13543	332			SEC35-T17S-R12E
AMC 396530	MSP-22	13543	334			SEC35-T17S-R12E
AMC 396531	MSP-23	13543	336			SEC26-T17S-R12E
AMC 396532	MSP-24	13543	338			SEC26-T17S-R12E
AMC 396533	MSP-25	13543	340			SEC26-T17S-R12E
AMC 396534	MSP-26	13543	342			SEC25-T17S-R12E
AMC 396535	MSP-27	13543	344			SEC25-T17S-R12E
AMC 396536	MSP-28	13543	346			SEC25-T17S-R12E
AMC 396537	MSP-29	13543	348			SEC25-T17S-R12E
AMC 396538	MSP-30	13543	350			SEC25-T17S-R12E
AMC 396539	MSP-31	13543	352			SEC25-T17S-R12E
AMC 396540	MSP-32	13543	354			SEC25-T17S-R12E
AMC 396541	MSP-33	13543	356			SEC25-T17S-R12E
AMC 396542	MSP-34	13543	358			SEC25-T17S-R12E
AMC 396543	MSP-35	13543	360			SEC25-T17S-R12E
AMC 396544	MSP-36	13543	362			SEC25-T17S-R12E
AMC 396545	MSP-37	13543	364			SEC25-T17S-R12E
AMC 396546	MSP-38	13543	366			SEC25-T17S-R12E
AMC 396547	MSP-39	13543	368			SEC25-T17S-R12E
AMC 396548	MSP-40	13543	370			SEC25-T17S-R12E
AMC 396549	MSP-41	13543	372			SEC25-T17S-R12E
AMC 396550	MSP-42	13543	374			SEC25-T17S-R12E
AMC 396551	MSP-43	13543	376			SEC25-T17S-R12E
AMC 396552	MSP-44	13543	378			SEC25-T17S-R12E
AMC 396553	MSP-45	13543	380			SEC25-T17S-R12E
AMC 396554	MSP-46	13543	382			SEC25-T17S-R12E
AMC 396555	MSP-47	13543	384			SEC25-T17S-R12E
AMC 396556	MSP-48	13543	386			SEC25-T17S-R12E
AMC 396557	MSP-49	13543	388			SEC25-T17S-R12E
AMC 396558	MSP-50	13543	390			SEC24-T17S-R12E
AMC 396559	MSP-51	13543	392			SEC24-T17S-R12E
AMC 396560	MSP-52	13543	394			SEC24-T17S-R12E

Date: 6/15/2017

RECEIVED
 CLM AZ STATE OFFICE
 JUN 15 2017
 10:00 AM

EXHIBIT A

County: Pima

State: AZ

<u>BLM Serial #</u>	<u>Claim Name</u>	<u>Original Recording</u>		<u>Amended Recording</u>		<u>Location</u>
		<u>Recording #</u>	<u>Page #</u>	<u>Recording #</u>	<u>Page #</u>	
AMC 396561	MSP-53	13543	396			SEC24-T17S-R12E
AMC 396562	MSP-54	13543	398			SEC24-T17S-R12E
AMC 396563	MSP-55	13543	400			SEC24-T17S-R12E
AMC 396564	MSP-56	13543	402			SEC24-T17S-R12E
AMC 396565	MSP-57	13543	404			SEC24-T17S-R12E
AMC 396566	MSP-58	13543	406			SEC24-T17S-R12E
AMC 396567	MSP-59	13543	408			SEC24-T17S-R12E
AMC 396630	MSP-60	13553	298			SEC24-T17S-R12E
AMC 396631	MSP-61	13553	300			SEC24-T17S-R12E
AMC 396632	MSP-62	13553	302			SEC24-T17S-R12E
AMC 396633	MSP-63	13553	304			SEC24-T17S-R12E
AMC 396634	MSP-64	13553	306			SEC24-T17S-R12E
AMC 396635	MSP-65	13553	308			SEC24-T17S-R12E
AMC 396636	MSP-66	13553	310			SEC24-T17S-R12E
AMC 396637	MSP-67	13553	312			SEC24-T17S-R12E
AMC 396638	MSP-68	13553	314			SEC24-T17S-R12E
AMC 396639	MSP-69	13553	316			SEC19-T17S-R13E
AMC 396640	MSP-70	13553	318			SEC19-T17S-R13E
AMC 396641	MSP-71	13553	320			SEC19-T17S-R13E
AMC 396642	MSP-72	13553	322			SEC19-T17S-R13E
AMC 396643	MSP-73	13553	324			SEC19-T17S-R13E
AMC 396644	MSP-74	13553	326			SEC19-T17S-R13E
AMC 396645	MSP-75	13553	328			SEC19-T17S-R13E
AMC 396646	MSP-76	13553	330			SEC35-T17S-R12E
AMC 396647	MSP-77	13553	332			SEC35-T17S-R12E
AMC 396648	RSR-6	13553	334			SEC26-T17S-R12E
AMC 396649	RSR-8	13553	336			SEC26-T17S-R12E
AMC 396650	RSR-10	13553	338			SEC26-T17S-R12E
AMC 396651	RSR-12	13553	295			SEC26-T17S-R12E
AMC 396652	RSR-14	13553	340			SEC26-T17S-R12E
AMC 396653	RSR-16	13553	342			SEC26-T17S-R12E
AMC 396654	RSR-18	13553	344			SEC26-T17S-R12E
AMC 396655	RSR-20	13553	346			SEC26-T17S-R12E
AMC 396656	RSR-22	13553	348			SEC26-T17S-R12E
AMC 396657	RSR-23	13553	350			SEC34-T17S-R12E
AMC 396658	RSR-24	13553	352			SEC26-T17S-R12E
AMC 396659	RSR-25	13553	354			SEC34-T17S-R12E
AMC 396660	RSR-26	13553	356			SEC34-T17S-R12E

Date: 6/15/2017

RECEIVED
 PIMA COUNTY
 7/15/17
 10:57 AM

EXHIBIT A

County: Pima

State: AZ

<u>BLM Serial #</u>	<u>Claim Name</u>	<u>Original Recording</u>		<u>Amended Recording</u>		<u>Location</u>
		<u>Recording #</u>	<u>Page #</u>	<u>Recording #</u>	<u>Page #</u>	
AMC 396661	RSR-27	13553	358			SEC26-T17S-R12E
AMC 396662	RSR-28	13553	360			SEC26-T17S-R12E
AMC 396663	RSR-29	13553	362			SEC26-T17S-R12E
AMC 396664	RSR-30	13553	364			SEC26-T17S-R12E
AMC 396665	RSR-31	13553	366			SEC26-T17S-R12E
AMC 396666	RSR-32	13553	368			SEC26-T17S-R12E
AMC 396667	RSR-33	13553	370			SEC26-T17S-R12E
AMC 396668	RSR-34	13553	372			SEC26-T17S-R12E
AMC 396669	RSR-35	13553	374			SEC26-T17S-R12E
AMC 396670	RSR-36	13553	376			SEC26-T17S-R12E
AMC 396671	RSR-37	13553	378			SEC26-T17S-R12E
AMC 396672	RSR-38	13553	380			SEC26-T17S-R12E
AMC 396673	RSR-39	13553	382			SEC26-T17S-R12E
AMC 396674	RSR-40	13553	384			SEC26-T17S-R12E
AMC 396675	RSR-41	13553	386			SEC26-T17S-R12E
AMC 396676	RSR-42	13553	388			SEC26-T17S-R12E
AMC 396677	RSR-43	13553	390			SEC26-T17S-R12E
AMC 396678	RSR-44	13553	392			SEC26-T17S-R12E
AMC 396679	RSR-45	13553	394			SEC26-T17S-R12E
AMC 397095	MSP-78	13605	939			SEC26-T17S-R12E
AMC 397096	MSP-79	13605	941			SEC26-T17S-R12E
AMC 397097	MSP-80	13605	943			SEC26-T17S-R12E
AMC 397098	MSP-81	13605	945			SEC26-T17S-R12E
AMC 397099	MSP-82	13605	947			SEC26-T17S-R12E
AMC 397100	MSP-83	13605	949			SEC26-T17S-R12E
AMC 397101	MSP-84	13605	951			SEC26-T17S-R12E
AMC 397102	MSP-85	13605	953			SEC25-T17S-R12E
AMC 397103	MSP-86	13605	955			SEC25-T17S-R12E
AMC 397104	MSP-87	13605	957			SEC25-T17S-R12E
AMC 397108	MSP-91	13605	965			SEC25-T17S-R12E
AMC 397109	MSP-92	13605	967			SEC25-T17S-R12E
AMC 397110	MSP-93	13605	969			SEC25-T17S-R12E
AMC 397111	MSP-94	13605	971			SEC25-T17S-R12E
AMC 397112	MSP-95	13605	973			SEC30-T17S-R13E
AMC 397113	MSP-96	13605	975			SEC30-T17S-R13E
AMC 397114	MSP-97	13605	977			SEC30-T17S-R13E
AMC 397115	MSP-98	13605	979			SEC30-T17S-R13E
AMC 397116	MSP-99	13605	981			SEC01-T18S-R12E

RECEIVED
 JUN 29 10:00 AM '17
 PIMA COUNTY

EXHIBIT A

County: Pima

State: AZ

<u>BLM Serial #</u>	<u>Claim Name</u>	<u>Original Recording</u>		<u>Amended Recording</u>		<u>Location</u>
		<u>Recording #</u>	<u>Page #</u>	<u>Recording #</u>	<u>Page #</u>	
AMC 397117	MSP-100	13605	983			SEC01-T18S-R12E
AMC 397118	MSP-101	13605	985			SEC20-T17S-R13E
AMC 397119	MSP-102	13605	987			SEC20-T17S-R13E
AMC 397120	MSP-103	13605	989			SEC20-T17S-R13E
AMC 397121	MSP-104	13605	991			SEC20-T17S-R13E
AMC 397122	MSP-105	13605	993			SEC20-T17S-R13E
AMC 397123	MSP-106	13605	995			SEC20-T17S-R13E
AMC 397124	MSP-107	13605	997			SEC20-T17S-R13E
AMC 397125	MSP-108	13605	999			SEC20-T17S-R13E
AMC 397126	MSP-109	13605	1001			SEC20-T17S-R13E
AMC 397127	MSP-110	13605	1003			SEC20-T17S-R13E
AMC 397128	MSP-111	13605	1005			SEC20-T17S-R13E
AMC 397129	MSP-112	13605	1007			SEC20-T17S-R13E
AMC 397130	MSP-113	13605	1009			SEC20-T17S-R13E
AMC 397131	MSP-114	13605	1011			SEC20-T17S-R13E
AMC 397132	MSP-115	13605	1013			SEC20-T17S-R13E
AMC 397133	MSP-116	13605	1015			SEC20-T17S-R13E
AMC 397134	MSP-117	13605	1017			SEC20-T17S-R13E
AMC 397135	MSP-118	13605	1019			SEC20-T17S-R13E
AMC 397136	MSP-119	13605	1021			SEC20-T17S-R13E
AMC 397137	MSP-120	13605	1023			SEC20-T17S-R13E
AMC 397138	MSP-121	13605	1025			SEC20-T17S-R13E
AMC 397139	MSP-122	13605	1027			SEC20-T17S-R13E
AMC 397140	MSP-123	13605	1029			SEC20-T17S-R13E
AMC 397141	MSP-124	13605	1031			SEC20-T17S-R13E
AMC 397142	MSP-125	13605	1033			SEC20-T17S-R13E
AMC 397143	MSP-126	13605	1035			SEC20-T17S-R13E
AMC 397144	MSP-127	13605	1037			SEC20-T17S-R13E
AMC 397145	MSP-128	13605	1039			SEC21-T17S-R13E
AMC 397146	MSP-129	13605	1041			SEC20-T17S-R13E
AMC 397147	MSP-130	13605	1043			SEC21-T17S-R13E
AMC 397148	MSP-131	13605	1045			SEC20-T17S-R13E
AMC 397149	MSP-132	13605	1047			SEC21-T17S-R13E
AMC 397150	MSP-133	13605	1049			SEC21-T17S-R13E
AMC 397152	MSP-135	13605	1053			SEC21-T17S-R13E
AMC 397154	MSP-137	13605	1057			SEC21-T17S-R13E
AMC 399774	JHS-1	13763	3018			SEC30-T17S-R13E
AMC 399775	JHS-2	13763	3020			SEC30-T17S-R13E

RECEIVED
PIMA AZ STATE OFFICE

Date: 6/15/2017

EXHIBIT A

County: Pima

State: AZ

<u>BLM Serial #</u>	<u>Claim Name</u>	<u>Original Recording</u>		<u>Amended Recording</u>		<u>Location</u>
		<u>Recording #</u>	<u>Page #</u>	<u>Recording #</u>	<u>Page #</u>	
AMC 399776 7	JHS-3	13763	3022			SEC30-T17S-R13E
AMC 399777	JHS-4	13763	3024			SEC30-T17S-R13E
AMC 399778	JHS-5	13763	3026			SEC30-T17S-R13E
AMC 399779	JHS-6	13763	3028			SEC30-T17S-R13E
AMC 399780	JHS-7	13763	3030			SEC30-T17S-R13E
AMC 399781	JHS-8	13763	3032			SEC30-T17S-R13E
AMC 399782	JHS-9	13763	3034			SEC30-T17S-R13E
AMC 399783	JHS-10	13763	3036			SEC30-T17S-R13E
AMC 399784	JHS-11	13763	3038			SEC30-T17S-R13E
AMC 399785	JHS-12	13763	3040			SEC30-T17S-R13E
AMC 399786	JHS-13	13763	3042			SEC25-T17S-R12E
AMC 399787	JHS-14	13763	3044			SEC01-T18S-R12E
AMC 399788	JHS-15	13763	3046			SEC01-T18S-R12E
AMC 399789	JHS-16	13763	3048			SEC01-T18S-R12E
AMC 399790	JHS-17	13763	3050			SEC12-T18S-R12E
AMC 399791	JHS-18	13763	3052			SEC12-T18S-R12E
AMC 399792	JHS-19	13763	3054			SEC27-T17S-R13E
AMC 399793	JHS-20	13763	3056			SEC27-T17S-R13E
AMC 399794	JHS-21	13763	3058			SEC27-T17S-R13E
AMC 399795	JHS-22	13763	3060			SEC34-T17S-R12E
AMC 399796	JHS-23	13763	3062			SEC34-T17S-R13E
AMC 399797	JHS-24	13763	3064			SEC34-T17S-R13E
AMC 399798	JHS-25	13763	3066			SEC34-T17S-R13E
AMC 399799	JHS-26	13763	3068			SEC34-T17S-R13E
AMC 399800 J	JHS-27	13763	3070			SEC25-T17S-R12E
AMC 401702 7	MSP 88	13871	1145			SEC25-T17S-R12E
AMC 401703	MSP 89	13871	1143			SEC25-T17S-R12E
AMC 401704 J	MSP 90	13871	1141			SEC25-T17S-R12E
AMC 416258 7	ARNI-21	20121710268				SEC07-T18S-R13E
AMC 416259	ARNI-22	20121710269				SEC07-T18S-R13E
AMC 416260	ARNI-23	20121710270				SEC07-T18S-R13E
AMC 416261	ARNI-24	20121710271				SEC07-T18S-R13E
AMC 416262	ARNI-26	20121710272				SEC01-T18S-R12E
AMC 416263 J	ARNI-29	20121710273				SEC04-T18S-R12E
AMC 421078 7	ARNI-4	20130370748				SEC36-T17S-R12E
AMC 421079	ARNI-11	20130370749				SEC36-T17S-R12E
AMC 421080	DAN-1	20130370750				SEC36-T17S-R12E
AMC 421081 J	DAN-2	20130370751				SEC36-T17S-R12E

Date: 6/15/2017

EXHIBIT A

County: Pima

State: AZ

<u>BLM Serial #</u>	<u>Claim Name</u>	<u>Original Recording</u>		<u>Amended Recording</u>		<u>Location</u>
		<u>Recording #</u>	<u>Page #</u>	<u>Recording #</u>	<u>Page #</u>	
AMC 421082	DIANA-1	20130370752				SEC36-T17S-R12E
AMC 421083	DIANA-2	20130370753				SEC36-T17S-R12E
AMC 421084	DIANA-3	20130370754				SEC36-T17S-R12E
AMC 421085	DIANA-4	20130370755				SEC36-T17S-R12E
AMC 421086	DIANA-5	20130370756				SEC36-T17S-R12E
AMC 421087	DIANA-6	20130370757				SEC36-T17S-R12E
AMC 421088	DIANA-7	20130370758				SEC36-T17S-R12E
AMC 421089	DIANA-8	20130370759				SEC36-T17S-R12E
AMC 423776	TAMRA-3	20131900491				SEC36-T17S-R12E
AMC 426773	ARNI-1	20140450424				SEC04-T18S-R12E
AMC 426774	ARNI-2	20140450425				SEC04-T18S-R12E
AMC 426775	ARNI-3	20140450426				SEC04-T18S-R12E
AMC 426776	ARNI-5	20140450427				SEC04-T18S-R12E
AMC 426777	ARNI-6	20140450428				SEC04-T18S-R12E
AMC 426778	ARNI-7	20140450429				SEC04-T18S-R12E
AMC 426779	ARNI-8	20140450430				SEC04-T18S-R12E
AMC 426780	ARNI-9	20140450431				SEC05-T18S-R12E
AMC 426781	ARNI-10	20140450432				SEC05-T18S-R12E
AMC 426782	ARNI-12	20140450433				SEC05-T18S-R12E
AMC 426783	ARNI-13	20140450434				SEC04-T18S-R12E
AMC 426784	ARNI-14	20140450435				SEC04-T18S-R12E
AMC 426785	ARNI-15	20140450436				SEC04-T18S-R12E
AMC 426786	ARNI-16	20140450437				SEC04-T18S-R12E
AMC 426787	ARNI-17	20140450438				SEC03-T18S-R12E
AMC 426788	ARNI-18	20140450439				SEC10-T18S-R12E
AMC 426789	ARNI-19	20140450440				SEC09-T18S-R12E
AMC 426790	ARNI-20	20140450441				SEC10-T18S-R12E
AMC 426791	ARNI-25	20140450442				SEC15-T18S-R12E
AMC 426792	ARNI-27	20140450443				SEC15-T18S-R12E
AMC 426793	ARNI-28	20140450444				SEC15-T18S-R12E
AMC 426794	ARNI-30	20140450445				SEC15-T18S-R12E
AMC 426795	ARNI-31	20140450446				SEC15-T18S-R12E
AMC 426796	ARNI-32	20140450447				SEC16-T18S-R12E
AMC 426797	ARNI-33	20140450448				SEC22-T18S-R12E
AMC 426798	ARNI-34	20140450449				SEC22-T18S-R12E
AMC 426799	ARNI-35	20140450450				SEC17-T18S-R12E
AMC 426800	ARNI-36	20140450451				SEC17-T18S-R12E
AMC 426801	ARNI-37	20140450452				SEC10-T18S-R12E

Date: 6/15/2017

EXHIBIT A

County: Pima

State: AZ

<u>BLM Serial #</u>	<u>Claim Name</u>	<u>Original Recording</u>		<u>Amended Recording</u>		<u>Location</u>
		<u>Recording #</u>	<u>Page #</u>	<u>Recording #</u>	<u>Page #</u>	
AMC 426802	ARNI-38	20140450453				SEC15-T18S-R12E
AMC 426803	ARNI-39	20140450454				SEC17-T18S-R12E
AMC 426804	SIR-43	20140450455				SEC04-T18S-R12E
AMC 426805	SIR-44	20140450456				SEC04-T18S-R12E
AMC 426806	SIR-45	20140450457				SEC03-T18S-R12E
AMC 428291	MSP-134R	20141570607				SEC21-T17S-R13E
AMC 428292	MSP-136R	20141570608				SEC21-T17S-R13E
AMC 428293	MSP-138R	20141570609				SEC21-T17S-R13E
AMC 429957	ARNI-40	20143230506				SEC05-T18S-R12E
AMC 429958	ARNI-41	20143230507				SEC05-T18S-R12E
AMC 429959	ARNI-42	20143230508				SEC10-T18S-R12E
AMC 432480	JD-1	20151560477				SEC04-T18S-R12E
AMC 432481	JD-2	20151560478				SEC04-T18S-R12E
AMC 432482	JD-3	20151560479				SEC04-T18S-R12E
AMC 432483	JD-4	20151560480				SEC04-T18S-R12E
AMC 432484	JD-5	20151560481				SEC04-T18S-R12E
AMC 432485	JD-6	20151560482				SEC04-T18S-R12E
AMC 438941	DLC-1	20162150608				SEC34-T17S-R12E
AMC 438942	DLC-2	20162150609				SEC34-T17S-R12E
AMC 438943	DLC-3	20162150610				SEC34-T17S-R12E
AMC 438944	DLC-4	20162150611				SEC34-T17S-R12E
AMC 438945	DLC-5	20162150612				SEC34-T17S-R12E
AMC 438946	DLC-6	20162150613				SEC34-T17S-R12E
AMC 438947	DLC-7	20162150614				SEC34-T17S-R12E
AMC 438948	DLC-8	20162150615				SEC34-T17S-R12E
AMC 438949	DLC-9	20162150616				SEC34-T17S-R12E
AMC 438950	DLC-10	20162150617				SEC35-T17S-R12E
AMC 441650	BFD-1	20170410409				SEC35-T17S-R12E
AMC 441651	BFD-2	20170410410				SEC35-T17S-R12E
AMC 444577	TAMRA-1R	20171500704				SEC04-T18S-R12E
AMC 444578	TAMRA-2R	20171500705				SEC04-T18S-R12E
No. Of Claims	543					

RECEIVED

United States Department of the Interior
Bureau of Land Management
 DIV OF LANDS, MINRLS & ENERGY
 ONE N CENTRAL AVE
 PHOENIX, AZ 85004 -4427
 Phone: 602-417-9200

Receipt

No: 3908192

Transaction #: 4017580	
Date of Transaction: 07/27/2017	
CUSTOMER:	
FREEPORT MCMORAN INC 333 N CENTRAL AVE PHOENIX, AZ 85004-2121 US	

LINE #	QTY	DESCRIPTION	REMARKS	UNIT PRICE	TOTAL
1	1.00	LOCATABLE MINERALS / MINING CLAIMS- NOT NEW-UNADJUD, ONE AUTH NO. ONLY / MINING CLAIM MONEY RECEIVED CASES: AMC14600/\$84165.00	2018 MAINT/543	- n/a -	84165.00
TOTAL:					\$84,165.00

PAYMENT INFORMATION					
1	AMOUNT:	84165.00	POSTMARKED:	N/A	
	TYPE:	CHECK	RECEIVED:	07/27/2017	
	CHECK NO:	0000880826			
	NAME:	FREEPORT MCMORAN INC 333 N CENTRAL AVE PHOENIX AZ 85004-2121 US			

REMARKS

This receipt was generated by the automated BLM Collections and Billing System and is a paper representation of a portion of the official electronic record contained therein.

LEAD FILES.

AMC 14598

AMC 19084

AMC 19271

AMC 267423

AMC 343969

AMC 354965

AMC 389660

AMC 390053

AMC 392440

AMC 394407

AMC 395460

AMC 395849

AMC 396113

AMC 396508

AMC 396630

AMC 397095

AMC 399774

AMC 401702

AMC 416258

AMC 421078

AMC 423774

~~AMC 426773~~

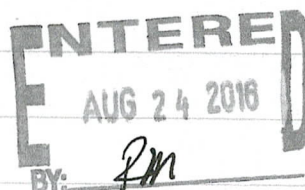
AMC 426773

AMC 428291

AMC 429957

AMC 432480

AMC 438941



August 16, 2016

After recording, return to:
Freeport-McMoRan Inc.
Attn: C. Loder
333 North Central Avenue
Phoenix, AZ 85004

Bureau of Land Management
Department of the Interior
One N. Central Avenue
Phoenix, AZ 85004


2016

**NOTICE OF INTENT TO HOLD MINING CLAIMS AND PAYMENT OF BLM
MAINTENANCE FEE**

Re: Payment of Annual Claim Maintenance Fee

Dear Sir or Madam:

This will serve as notice that Freeport-McMoRan Sierrita, Inc., whose address for purposes of this filing is Land and Water Department, 333 North Central Ave., Phoenix, Arizona 85004, intends to hold the mining claims and/or mill sites described on Exhibit A attached hereto for the assessment year ending at 12 o'clock, noon, on September 1, 2017 by payment of the annual maintenance fee of \$155 per claim or site. Payment of such amount is made herewith for such assessment year for each of the claims and sites, the name, and BLM serial number with the book and page or index number of recording of the location notice in the official records of Pima County, Arizona, of which, is set forth on Exhibit A attached hereto and by this reference incorporated herein.



Carolyn Loder for
Freeport-McMoRan Sierrita, Inc.


State of Arizona)
) ss.
County of Maricopa)

RECEIVED
BLM AZ STATE OFFICE
2016 AUG 22 P 3:57
PHOENIX, ARIZONA

The foregoing instrument was acknowledged before me on August 16th, 2016, by Carolyn Loder, on behalf of Freeport-McMoRan Sierrita, Inc.

(Seal)





Notary Public
My commission expires: 11-18-2019

ENTERED
AUG 24 2016
BY: RM

EXHIBIT A

County: Pima

State: AZ

BLM Serial #	Claim Name	Original Recording		Amended Recording		Location
		Recording #	Page #	Recording #	Page #	
AMC 014600	ANTICIPATION #11	818	547	20140440026		SEC09-T18S-R12E
AMC 014610	BLACK JACK #1	77	289	2270	231	SEC07-T18S-R12E
AMC 014611	BLACK JACK #2	77	288	2280	467	SEC07-T18S-R12E
AMC 014612	BLACK JACK #3	77	287	2280	468	SEC07-T18S-R12E
AMC 014613	BLACK JACK #4	77	286	2280	469	SEC07-T18S-R12E
AMC 014614	BLACK JACK EXT. NO. 1	380	37	20140440027		SEC07-T18S-R12E
AMC 014615	BLACK JACK EXT. NO. 2	380	38	20140440028		SEC06-T18S-R12E
AMC 014616	BLUE BELL 1	808	587	20140440029		SEC10-T18S-R12E
AMC 014617	BLUE BELL 2	808	588	20140440030		SEC03-T18S-R12E
AMC 014618	BLUE BELL 3	808	589	20140440031		SEC03-T18S-R12E
AMC 014624	BLUE BELL 9	808	595	20140440032		SEC04-T18S-R12E
AMC 014628	BLUE BELL 13	808	599	20140440033		SEC04-T18S-R12E
AMC 014638	BOUNDARY #7	1340	322			SEC22-T18S-R12E
AMC 014639	BOUNDARY #8	1340	323			SEC22-T18S-R12E
AMC 014640	BOUNDARY #9	1340	324			SEC22-T18S-R12E
AMC 014641	BOUNDARY #10	1340	325			SEC22-T18S-R12E
AMC 014642	BOUNDARY #11	1340	326			SEC22-T18S-R12E
AMC 014643	BOUNDARY #12	1340	327			SEC22-T18S-R12E
AMC 014644	BOUNDARY #13	1340	328			SEC22-T18S-R12E
AMC 014645	BOUNDARY #14	1340	329			SEC22-T18S-R12E
AMC 014646	BOUNDARY #15	1340	330			SEC22-T18S-R12E
AMC 014647	BOUNDARY #16	1340	331			SEC22-T18S-R12E
AMC 014648	BOUNDARY #17	1340	332			SEC22-T18S-R12E
AMC 014649	BOUNDARY #18	1340	333			SEC22-T18S-R12E
AMC 014650	BOUNDARY #19	1340	334			SEC22-T18S-R12E
AMC 014651	BOUNDARY #20	1340	335			SEC22-T18S-R12E
AMC 014652	BOUNDARY #21	1340	336			SEC22-T18S-R12E
AMC 014653	BOUNDARY #22	1340	337			SEC22-T18S-R12E
AMC 014654	BOUNDARY #23 FRACTION	1340	338	20140440034		SEC22-T18S-R12E
AMC 014655	BOUNDARY #24 FRACTION	1340	339	20140440035		SEC22-T18S-R12E
AMC 014657	COPPER EMPIRE #2	638	148	20140440036		SEC09-T18S-R12E
AMC 014658	COPPER EMPIRE #3	817	51	1306	308	SEC09-T18S-R12E
AMC 014659	COPPER EMPIRE #4	817	52	1306	309	SEC09-T18S-R12E
AMC 014660	COPPER EMPIRE #5	817	53	1306	310	SEC09-T18S-R12E
AMC 014661	COPPER EMPIRE #6	817	54	1306	311	SEC09-T18S-R12E
AMC 014662	COPPER EMPIRE #7	817	55	2838	178	SEC09-T18S-R12E

Date: 8/3/2016

PHOENIX, ARIZONA

Page 1

2016 AUG 22 P 3:56

RECEIVED
BLM AZ STATE OFFICE

EXHIBIT A

County: Pima

State: AZ

BLM Serial #	Claim Name	Original Recording		Amended Recording		Location
		Recording #	Page #	Recording #	Page #	
AMC 014663	COPPER EMPIRE #8	817	56	1306	313	SEC09-T18S-R12E
AMC 014664	COPPER EMPIRE #9	817	57	2838	179	SEC04-T18S-R12E
AMC 014665	COPPER EMPIRE #10	817	58	20140440037		SEC10-T18S-R12E
AMC 014666	COPPER GIANT #1	638	139	20140440038		SEC05-T18S-R12E
AMC 014667	COPPER GIANT #2	638	140	20140440039		SEC04-T18S-R12E
AMC 014670	COPPER GIANT #5	638	143	20140440040		SEC05-T18S-R12E
AMC 014671	COPPER GIANT #6	638	144	2731	376	SEC05-T18S-R12E
AMC 014672	COPPER GIANT #7	638	145	2731	377	SEC05-T18S-R12E
AMC 014673	COPPER GIANT #8	638	146	2731	378	SEC05-T18S-R12E
AMC 014674	COPPER JOHN EXTENSION #19	580	199	20140440041		SEC20-T18S-R12E
AMC 014679	COPPER JOHN EXTENSION #26	580	206	20140440042		SEC17-T18S-R12E
AMC 014680	COPPER JOHN EXTENSION #27	580	207	20140440043		SEC20-T18S-R12E
AMC 014685	COPPER JOHN EXTENSION #35	580	215	1049	251	SEC17-T18S-R12E
AMC 014686	COPPER JOHN EXTENSION #42	784	59	2740	104	SEC09-T18S-R12E
AMC 014687	COPPER JOHN EXTENSION #43	784	60	2740	105	SEC09-T18S-R12E
AMC 014688	DEC NO. 1	2241	152			SEC07-T18S-R12E
AMC 014689	DEC NO. 2	2241	153			SEC07-T18S-R12E
AMC 014690	ESCONDIDO #1	76	623	1742	78	SEC18-T18S-R12E
AMC 014691	FRIJOLE	76	547	2965	149	SEC17-T18S-R12E
AMC 014692	HOPE #1	1469	28			SEC07-T18S-R12E
AMC 014693	HOPE #2	1469	27			SEC18-T18S-R12E
AMC 014694	JULY NO 1	2331	293			SEC18-T18S-R12E
AMC 014695	JULY NO 2	2331	292			SEC18-T18S-R12E
AMC 014697	LUCKY BOY #1	76	547	1742	76	SEC18-T18S-R12E
AMC 014698	MAY 1	1756	197	2838	177	SEC09-T18S-R12E
AMC 014699	MAY BIRD #2	890	286	2485	333	SEC12-T18S-R11E
AMC 014700	MAY BIRD #3	890	287	2485	334	SEC12-T18S-R11E
AMC 014701	MAY BIRD #4	890	288	2485	335	SEC12-T18S-R11E
AMC 014702	MAY BIRD #5	890	289	2485	336	SEC12-T18S-R11E
AMC 014703	MAY BIRD #6	890	290	2485	337	SEC12-T18S-R11E
AMC 014704	MAY BIRD #7	890	291	2485	338	SEC12-T18S-R11E
AMC 014705	MAY BIRD #9	977	133	2485	339	SEC12-T18S-R11E
AMC 014706	MAY BIRD #10	977	134	2485	340	SEC12-T18S-R11E
AMC 014707	MAY BIRD #11	977	135	2485	341	SEC11-T18S-R11E
AMC 014708	MAY BIRD #16	977	140	2485	342	SEC12-T18S-R11E

Date: 8/3/2016

Page 2

PHOENIX, ARIZONA
 2016 AUG 22 P 3: 56
 BLM AZ STATE OFFICE

EXHIBIT A

County: Pima

State: AZ

BLM Serial #	Claim Name	Original Recording		Amended Recording		Location
		Recording #	Page #	Recording #	Page #	
AMC 014709	MAY BIRD #17	977	141	2485	343	SEC12-T18S-R11E
AMC 014710	MAY BIRD #18	977	142	2485	344	SEC12-T18S-R11E
AMC 014711	MAY BIRD #19	977	143	2485	345	SEC12-T18S-R11E
AMC 014712	MAY BIRD #21	977	145	2485	346	SEC07-T18S-R12E
AMC 014713	MAY BIRD #36	1484	547	2485	347	SEC13-T18S-R11E
AMC 014714	MAY BIRD #37	1484	548	2485	348	SEC07-T18S-R12E
AMC 014715	MAY BIRD #38	1484	549	2485	349	SEC13-T18S-R11E
AMC 014716	MAY BIRD #39	1484	550	2485	350	SEC18-T18S-R12E
AMC 014717	MAY BIRD #40	1484	551	2485	351	SEC13-T18S-R11E
AMC 014718	MAY BIRD #41	1484	552	2485	352	SEC18-T18S-R12E
AMC 014719	MAY BIRD #42	1484	553	2485	353	SEC18-T18S-R12E
AMC 014720	MAY BIRD #43	1484	554	2485	354	SEC18-T18S-R12E
AMC 014721	MAY BIRD #44	1484	555	2485	355	SEC18-T18S-R12E
AMC 014722	MAY BIRD #51	1484	562	2485	356	SEC07-T18S-R12E
AMC 014723	MAY BIRD #52	1484	563	2485	357	SEC12-T18S-R11E
AMC 014724	MAY BIRD #58	1484	569	2485	358	SEC06-T18S-R12E
AMC 014725	MAY BIRD #59	1484	570	20140440044		SEC06-T18S-R12E
AMC 014726	MAY BIRD #60	1484	571	2485	360	SEC06-T18S-R12E
AMC 014727	MAY BIRD #62	1484	573	2485	361	SEC06-T18S-R12E
AMC 014728	MONZONITE NO. 1	1602	116			SEC04-T18S-R12E
AMC 014729	NEW YEARS EVE EXT. #12	638	131	2731	379	SEC09-T18S-R12E
AMC 014730	NEW YEARS EVE EXT. #13	638	132	2731	380	SEC09-T18S-R12E
AMC 014731	NEW YEARS EVE EXT. #14	641	66	2731	381	SEC09-T18S-R12E
AMC 014732	NEW YEARS EVE EXT. #15	638	133	2731	382	SEC09-T18S-R12E
AMC 014733	NEW YEARS EVE EXT. #16	638	138	2747	206	SEC08-T18S-R12E
AMC 014734	NEW YEARS EVE EXT. #17	638	129	2731	384	SEC08-T18S-R12E
AMC 014735	NEW YEARS EVE EXT. #18	638	135	2731	385	SEC08-T18S-R12E
AMC 014736	NEW YEARS EVE EXT. #19	638	130	2731	386	SEC09-T18S-R12E
AMC 014737	NEW YEARS EVE EXT. #20	638	134	2731	387	SEC08-T18S-R12E
AMC 014738	NEW YEARS EVE EXT. #21	638	137	2731	388	SEC04-T18S-R12E
AMC 014739	NEW YEARS EVE EXT. #22	638	136	2747	205	SEC08-T18S-R12E
AMC 014750	OCTOBER NO. 2	2469	245			SEC12-T18S-R12E

Date: 8/3/2016

PHOENIX, ARIZONA

Page 3

2016 AUG 22 P 3: 56

RECEIVED
BLM AZ STATE OFFICE

EXHIBIT A

County: Pima

State: AZ

BLM Serial #	Claim Name	Original Recording		Amended Recording		Location
		Recording #	Page #	Recording #	Page #	
AMC 014751	PANA BLANCA EXT. NO. 1	784	62	20140440051		SEC06-T18S-R12E
AMC 014752	PANA BLANCA EXT. NO. 2	784	63	20140440052		SEC07-T18S-R12E
AMC 014753	PANA BLANCA EXT. NO. 3	784	64	20140440053		SEC06-T18S-R12E
AMC 014754	PANA BLANCA EXT. NO. 4	784	65	2379	304	SEC06-T18S-R12E
AMC 014755	PANA BLANCA EXT. NO. 5	784	66	20140440054		SEC07-T18S-R12E
AMC 014756	PANA BLANCA EXTENTION #6	784	68	2379	306	SEC07-T18S-R12E
AMC 014757	PANA BLANCA EXTENTION #7	784	67	2556	375	SEC07-T18S-R12E
AMC 014758	PANA BLANCA EXT. NO. 8	784	69	2379	308	SEC12-T18S-R11E
AMC 014759	P. B. NO. 2	2314	299	20140440055		SEC07-T18S-R12E
AMC 014761	P. B. NO. 8	2380	290			SEC08-T18S-R12E
AMC 014763	PLADA #1	2731	365			SEC08-T18S-R12E
AMC 014764	PLADA #2	2731	366			SEC09-T18S-R12E
AMC 014765	PLADA #3	2731	367	2747	207	SEC08-T18S-R12E
AMC 014766	PLADA #4	2731	368			SEC09-T18S-R12E
AMC 014767	PLADA #5	2731	369			SEC09-T18S-R12E
AMC 014768	PLADA #6	2731	370	2769	82	SEC09-T18S-R12E
AMC 014769	QUARTZ HILL #3	1648	596	2485	362	SEC18-T18S-R12E
AMC 014771	RED HILL EXTENSION #2	512	412	20140440056		SEC20-T18S-R12E
AMC 014772	RED HILL EXTENSION #3	512	413	1049	254	SEC20-T18S-R12E
AMC 014773	RED HILL EXTENSION #6	646	241	20140440057		SEC17-T18S-R12E
AMC 014778	RED HILL EXTENSION #13	646	247	1049	256	SEC17-T18S-R12E
AMC 014779	RED HILL EXTENSION #17	821	78	1049	257	SEC17-T18S-R12E
AMC 014781	RESERVE NO. 7	822	486	20140440058		SEC10-T18S-R12E
AMC 014782	RESERVE NO. 8	822	487			SEC10-T18S-R12E
AMC 014783	RESERVE NO. 9	822	488	20140440059		SEC10-T18S-R12E
AMC 014784	RESERVE NO. 10	822	489			SEC10-T18S-R12E
AMC 014786	RESERVE NO. 12	822	491			SEC10-T18S-R12E
AMC 014787	RESERVE NO. 13	822	492	20140440060		SEC15-T18S-R12E
AMC 014788	RESERVE NO. 14	822	493			SEC10-T18S-R12E
AMC 014798	RESERVE #24	923	583	20140440061		SEC15-T18S-R12E
AMC 014799	RESERVE #25	923	584	20140440062		SEC15-T18S-R12E

Date: 8/3/2016

Page 4

PHOENIX, ARIZONA
 2016 AUG 22 P 3:56
 BLM AZ STATE OFFICE
 RECEIVED

EXHIBIT A

County: Pima

State: AZ

BLM Serial #	Claim Name	Original Recording		Amended Recording		Location
		Recording #	Page #	Recording #	Page #	
AMC 014801	RESERVE #27	923	586	20140440063		SEC15-T18S-R12E
AMC 014802	RESERVE #28	923	587	20140440064		SEC15-T18S-R12E
AMC 014803	RESERVE #29	935	566			SEC15-T18S-R12E
AMC 014804	RESERVE #30	923	588			SEC15-T18S-R12E
AMC 014805	RESERVE #31	923	589	20140440065		SEC15-T18S-R12E
AMC 014806	RESERVE #32	923	590			SEC15-T18S-R12E
AMC 014809	RESERVE NO. 36 FRACTION	2302	215			SEC15-T18S-R12E
AMC 014810	RESERVE NO. 37 FRACTION	2302	216			SEC15-T18S-R12E
AMC 014811	RESERVE NO. 38 FRACTION	2302	217			SEC15-T18S-R12E
AMC 014812	RESERVE NO. 39 FRACTION	2302	218			SEC15-T18S-R12E
AMC 014813	SEPT. NO 4	2331	291			SEC06-T18S-R12E
AMC 014814	SEPT. NO 5	2331	290			SEC12-T18S-R11E
AMC 014815	SEPT. NO 6	2331	289			SEC12-T18S-R11E
AMC 014835	VIRGINIA #1	1734	53	1746	522	SEC17-T18S-R12E
AMC 014836	VIRGINIA #2	1734	54	1746	523	SEC17-T18S-R12E
AMC 014837	VIRGINIA #3	1734	55	1746	524	SEC17-T18S-R12E
AMC 19084	Rich 1	3934	532			SEC34-T17S-R13E
AMC 19086	Rich 3	3934	534			SEC34-T17S-R13E
AMC 19088	Rich 5	3934	536			SEC34-T17S-R13E
AMC 19090	Rich 7	3934	538			SEC34-T17S-R13E
AMC 19092	Rich 9	3934	540			SEC27-T17S-R13E
AMC 19094	Rich 11	3934	542			SEC27-T17S-R13E
AMC 19096	Rich 13	2233	16			SEC27-T17S-R13E
AMC 19098	Rich 15	2233	18			SEC27-T17S-R13E
AMC 19100	Rich 17	2233	20			SEC27-T17S-R13E
AMC 19102	Rich 19	3934	544			SEC27-T17S-R13E
AMC 19104	Rich 21	3934	546			SEC27-T17S-R13E
AMC 19106	Rich 23	3934	548			SEC27-T17S-R13E
AMC 19108	Rich 25	3934	550			SEC27-T17S-R13E
AMC 19110	Rich 27	3934	552			SEC34-T17S-R13E
AMC 19111	Rich 28	3934	553			SEC34-T17S-R13E
AMC 19112	Rich 29	3934	554			SEC34-T17S-R13E
AMC 19114	Rich 31	3934	556			SEC34-T17S-R13E
AMC 19115	Rich 32	3934	557			SEC34-T17S-R13E
AMC 19278	Eric 10	2220	175			SEC34-T17S-R13E
AMC 19280	Eric 12	2220	177			SEC34-T17S-R13E

Date: 8/3/2016

Page 5
PHOENIX, ARIZONA

2016 AUG 22 P 3: 56

RECEIVED
BLM AZ STATE OFFICE

EXHIBIT A

County: Pima

State: AZ

BLM Serial #	Claim Name	Original Recording		Amended Recording		Location
		Recording #	Page #	Recording #	Page #	
AMC 19282	Eric 14	2220	179			SEC34-T17S-R13E
AMC 19284	Eric 16	2220	181			SEC34-T17S-R13E
AMC 19286	Eric 18	3934	527			SEC34-T17S-R13E
AMC 19292	Eric 24	2220	189			SEC34-T17S-R13E
AMC 19294	Eric 26	2220	191			SEC34-T17S-R13E
AMC 19296	Eric 28	2220	193			SEC34-T17S-R13E
AMC 19298	Eric 30	2220	195			SEC34-T17S-R13E
AMC 19300	Eric 32	2220	197			SEC27-T17S-R13E
AMC 19302	Eric 34	2220	199			SEC27-T17S-R13E
AMC 19304	Eric 36	2220	201			SEC27-T17S-R13E
AMC 19306	Eric 38	2220	203			SEC27-T17S-R13E
AMC 19308	Eric 40	2220	205			SEC27-T17S-R13E
AMC 19310	Eric 42	2220	207			SEC27-T17S-R13E
AMC 19314	Eric 46	2238	305			SEC27-T17S-R13E
AMC 19316	Eric 48	2238	303			SEC27-T17S-R13E
AMC 19318	Eric 50	2238	301			SEC27-T17S-R13E
AMC 267429	COPPER EMPIRE #1	8011	2127			SEC09-T18S-R12E
AMC 343975	OXIDE 7	10401	217	20140440045		SEC05-T18S-R12E
AMC 343976	OXIDE 8	10401	219	20140440046		SEC05-T18S-R12E
AMC 343979	OXIDE 11	10401	225	20140440047		SEC05-T18S-R12E
AMC 343980	OXIDE 12	10401	227	20140440048		SEC05-T18S-R12E
AMC 343983	OXIDE 15	10401	233	20140440049		SEC05-T18S-R12E
AMC 343995	OXIDE 27	10401	257	20140440050		SEC05-T18S-R12E
AMC 343996	OXIDE 28	10401	259			SEC05-T18S-R12E
AMC 343997	OXIDE 29	10401	261			SEC05-T18S-R12E
AMC 343998	OXIDE 30	10401	263			SEC05-T18S-R12E
AMC 343999	OXIDE 31	10401	265			SEC05-T18S-R12E
AMC 354965	JAKE #1	11455	2469			SEC11-T18S-R12E
AMC 354966	JAKE #2	11455	2471			SEC11-T18S-R12E
AMC 354967	JAKE #3	11455	2473			SEC11-T18S-R12E
AMC 354968	JAKE #4	11455	2475			SEC11-T18S-R12E
AMC 354969	JAKE #5	11455	2477	13425	16	SEC11-T18S-R12E
AMC 354970	JAKE #6	11455	2479	13425	18	SEC11-T18S-R12E
AMC 354971	JAKE #7	11455	2481	13425	20	SEC11-T18S-R12E
AMC 354972	JAKE #8	11455	2483			SEC11-T18S-R12E
AMC 354973	JAKE #9	11455	2485			SEC11-T18S-R12E
AMC 354974	JAKE #10	11455	2487			SEC11-T18S-R12E
AMC 354975	JAKE #11	11455	2489			SEC11-T18S-R12E

Date: 8/3/2016

PHOENIX, ARIZONA

Page 6

2016 AUG 22 P 3:55

RECEIVED
BLM AZ STATE OFFICE

EXHIBIT A

County: Pima

State: AZ

BLM Serial #	Claim Name	Original Recording		Amended Recording		Location
		Recording #	Page #	Recording #	Page #	
AMC 354976	JAKE #12	11455	2491			SEC11-T18S-R12E
AMC 354977	JAKE #13	11455	2493	13425	22	SEC11-T18S-R12E
AMC 354978	JAKE #14	11455	2495	13425	24	SEC11-T18S-R12E
AMC 354979	JAKE #15	11455	2497	13425	26	SEC11-T18S-R12E
AMC 354980	JAKE #16	11455	2499	13425	28	SEC12-T18S-R12E
AMC 354981	JAKE #17	11455	2501	13425	30	SEC12-T18S-R12E
AMC 354982	JAKE #18	11455	2503	13425	32	SEC12-T18S-R12E
AMC 354983	JAKE #19	11455	2505	13425	34	SEC12-T18S-R12E
AMC 354984	JAKE #20	11455	2507	13425	36	SEC12-T18S-R12E
AMC 354985	JAKE #21	11455	2509	13425	38	SEC12-T18S-R12E
AMC 354986	JAKE #22	11455	2511	13425	40	SEC12-T18S-R12E
AMC 354987	JAKE #23	11455	2513	13425	42	SEC12-T18S-R12E
AMC 354988	JAKE #24	11455	2515	13425	44	SEC12-T18S-R12E
AMC 354989	JAKE #25	11455	2517	13425	46	SEC12-T18S-R12E
AMC 354990	JAKE #26	11455	2519	13425	48	SEC12-T18S-R12E
AMC 354992	JAKE #28	11455	2523	13425	50	SEC12-T18S-R12E
AMC 354993	JAKE #29	11455	2525	13425	52	SEC12-T18S-R12E
AMC 354994	JAKE #30	11455	2527	13425	54	SEC12-T18S-R12E
AMC 354995	JAKE #31	11455	2529	13425	56	SEC12-T18S-R12E
AMC 354996	JAKE #32	11455	2531	13425	58	SEC12-T18S-R12E
AMC 354997	JAKE #33	11455	2533	13425	60	SEC12-T18S-R12E
AMC 354998	JAKE #34	11455	2535	13425	62	SEC12-T18S-R12E
AMC 354999	JAKE #35	11455	2537	13478	4	SEC12-T18S-R12E
AMC 355000	JAKE #36	11455	2539	13478	2	SEC12-T18S-R12E
AMC 389694	SIR #35	13245	621			SEC01-T18S-R12E
AMC 389695	SIR #36	13245	623			SEC01-T18S-R12E
AMC 389696	SIR #37	13245	625			SEC04-T18S-R12E
AMC 389697	SIR #38	13245	627			SEC04-T18S-R12E
AMC 389698	SIR #39	13245	629			SEC04-T18S-R12E
AMC 389699	SIR #40	13245	631			SEC04-T18S-R12E
AMC 389700	SIR #41	13245	633			SEC04-T18S-R12E
AMC 389701	SIR #42	13245	635			SEC04-T18S-R12E
AMC 390053	BND #1	13258	219			SEC23-T18S-R12E
AMC 390054	BND #2	13258	221			SEC23-T18S-R12E
AMC 390055	BND #3	13258	223			SEC23-T18S-R12E
AMC 390056	BND #4	13258	225			SEC23-T18S-R12E
AMC 390057	BND #5	13258	227			SEC23-T18S-R12E
AMC 390058	BND #6	13258	229			SEC23-T18S-R12E

Date: 8/3/2016

PHOENIX, ARIZONA

Page 7

2016 AUG 22 P 3: 55

RECEIVED
BLM AZ STATE OFFICE

EXHIBIT A

County: Pima

State: AZ

BLM Serial #	Claim Name	Original Recording		Amended Recording		Location
		Recording #	Page #	Recording #	Page #	
AMC 390059	BND #7	13258	231			SEC23-T18S-R12E
AMC 392440	CGO-1	13312	161			SEC05-T18S-R12E
AMC 394411	ANT-5	13373	37			SEC10-T18S-R12E
AMC 395462	JAKE #27R	13442	8			SEC12-T18S-R12E
AMC 395849	SIR #44	13477	139			SEC02-T18S-R12E
AMC 395850	SIR #45	13477	141			SEC02-T18S-R12E
AMC 395851	SIR #46	13477	143			SEC02-T18S-R12E
AMC 395852	SIR #47	13477	145			SEC02-T18S-R12E
AMC 395853	SIR #48	13477	147			SEC02-T18S-R12E
AMC 395854	SIR #49	13477	149			SEC02-T18S-R12E
AMC 395855	SIR #50	13477	151			SEC01-T18S-R12E
AMC 395856	SIR #51	13477	153			SEC01-T18S-R12E
AMC 395857	SIR #52	13477	155			SEC01-T18S-R12E
AMC 395858	SIR #53	13477	157			SEC01-T18S-R12E
AMC 395859	SIR #54	13477	159			SEC12-T18S-R12E
AMC 395860	SIR #55	13477	161			SEC12-T18S-R12E
AMC 395861	SIR #56	13477	163			SEC12-T18S-R12E
AMC 395862	SIR #57	13477	165			SEC12-T18S-R12E
AMC 395863	SIR #58	13477	167			SEC01-T18S-R12E
AMC 396113	TATE-1	13496	484			SEC04-T18S-R12E
AMC 396114	TATE-2	13496	486			SEC04-T18S-R12E
AMC 396115	TATE-3	13496	488			SEC04-T18S-R12E
AMC 396116	TATE-4	13496	490			SEC04-T18S-R12E
AMC 396508	CONHILL-1R	13543	290			SEC18-T18S-R12E
AMC 396509	MSP-1	13543	292			SEC35-T17S-R12E
AMC 396510	MSP-2	13543	294			SEC35-T17S-R12E
AMC 396511	MSP-3	13543	296			SEC35-T17S-R12E
AMC 396512	MSP-4	13543	298			SEC35-T17S-R12E
AMC 396513	MSP-5	13543	300			SEC35-T17S-R12E
AMC 396514	MSP-6	13543	302			SEC35-T17S-R12E
AMC 396515	MSP-7	13543	304			SEC35-T17S-R12E
AMC 396516	MSP-8	13543	306			SEC35-T17S-R12E
AMC 396517	MSP-9	13543	308			SEC35-T17S-R12E
AMC 396518	MSP-10	13543	310			SEC35-T17S-R12E
AMC 396519	MSP-11	13543	312			SEC35-T17S-R12E
AMC 396520	MSP-12	13543	314			SEC35-T17S-R12E
AMC 396521	MSP-13	13543	316			SEC35-T17S-R12E
AMC 396522	MSP-14	13543	318			SEC35-T17S-R12E

Date: 8/3/2016

PHOENIX, ARIZONA

Page 8

2016 AUG 22 P 3: 55

RECEIVED
BLM AZ STATE OFFICE

EXHIBIT A

County: Pima

State: AZ

BLM Serial #	Claim Name	Original Recording		Amended Recording		Location
		Recording #	Page #	Recording #	Page #	
AMC 396523	MSP-15	13543	320			SEC35-T17S-R12E
AMC 396524	MSP-16	13543	322			SEC35-T17S-R12E
AMC 396525	MSP-17	13543	324			SEC35-T17S-R12E
AMC 396526	MSP-18	13543	326			SEC35-T17S-R12E
AMC 396527	MSP-19	13543	328			SEC35-T17S-R12E
AMC 396528	MSP-20	13543	330			SEC35-T17S-R12E
AMC 396529	MSP-21	13543	332			SEC35-T17S-R12E
AMC 396530	MSP-22	13543	334			SEC35-T17S-R12E
AMC 396531	MSP-23	13543	336			SEC26-T17S-R12E
AMC 396532	MSP-24	13543	338			SEC26-T17S-R12E
AMC 396533	MSP-25	13543	340			SEC26-T17S-R12E
AMC 396534	MSP-26	13543	342			SEC25-T17S-R12E
AMC 396535	MSP-27	13543	344			SEC25-T17S-R12E
AMC 396536	MSP-28	13543	346			SEC25-T17S-R12E
AMC 396537	MSP-29	13543	348			SEC25-T17S-R12E
AMC 396538	MSP-30	13543	350			SEC25-T17S-R12E
AMC 396539	MSP-31	13543	352			SEC25-T17S-R12E
AMC 396540	MSP-32	13543	354			SEC25-T17S-R12E
AMC 396541	MSP-33	13543	356			SEC25-T17S-R12E
AMC 396542	MSP-34	13543	358			SEC25-T17S-R12E
AMC 396543	MSP-35	13543	360			SEC25-T17S-R12E
AMC 396544	MSP-36	13543	362			SEC25-T17S-R12E
AMC 396545	MSP-37	13543	364			SEC25-T17S-R12E
AMC 396546	MSP-38	13543	366			SEC25-T17S-R12E
AMC 396547	MSP-39	13543	368			SEC25-T17S-R12E
AMC 396548	MSP-40	13543	370			SEC25-T17S-R12E
AMC 396549	MSP-41	13543	372			SEC25-T17S-R12E
AMC 396550	MSP-42	13543	374			SEC25-T17S-R12E
AMC 396551	MSP-43	13543	376			SEC25-T17S-R12E
AMC 396552	MSP-44	13543	378			SEC25-T17S-R12E
AMC 396553	MSP-45	13543	380			SEC25-T17S-R12E
AMC 396554	MSP-46	13543	382			SEC25-T17S-R12E
AMC 396555	MSP-47	13543	384			SEC25-T17S-R12E
AMC 396556	MSP-48	13543	386			SEC25-T17S-R12E
AMC 396557	MSP-49	13543	388			SEC25-T17S-R12E
AMC 396558	MSP-50	13543	390			SEC24-T17S-R12E
AMC 396559	MSP-51	13543	392			SEC24-T17S-R12E
AMC 396560	MSP-52	13543	394			SEC24-T17S-R12E

Date: 8/3/2016

Page 9

RECEIVED
 BLM AZ STATE OFFICE
 2016 AUG 22 P 3:55
 PHOENIX, ARIZONA

EXHIBIT A

County: Pima

State: AZ

BLM Serial #	Claim Name	Original Recording		Amended Recording		Location
		Recording #	Page #	Recording #	Page #	
AMC 396561	MSP-53	13543	396			SEC24-T17S-R12E
AMC 396562	MSP-54	13543	398			SEC24-T17S-R12E
AMC 396563	MSP-55	13543	400			SEC24-T17S-R12E
AMC 396564	MSP-56	13543	402			SEC24-T17S-R12E
AMC 396565	MSP-57	13543	404			SEC24-T17S-R12E
AMC 396566	MSP-58	13543	406			SEC24-T17S-R12E
AMC 396567	MSP-59	13543	408			SEC24-T17S-R12E
AMC 396630	MSP-60	13553	298			SEC24-T17S-R12E
AMC 396631	MSP-61	13553	300			SEC24-T17S-R12E
AMC 396632	MSP-62	13553	302			SEC24-T17S-R12E
AMC 396633	MSP-63	13553	304			SEC24-T17S-R12E
AMC 396634	MSP-64	13553	306			SEC24-T17S-R12E
AMC 396635	MSP-65	13553	308			SEC24-T17S-R12E
AMC 396636	MSP-66	13553	310			SEC24-T17S-R12E
AMC 396637	MSP-67	13553	312			SEC24-T17S-R12E
AMC 396638	MSP-68	13553	314			SEC24-T17S-R12E
AMC 396639	MSP-69	13553	316			SEC19-T17S-R13E
AMC 396640	MSP-70	13553	318			SEC19-T17S-R13E
AMC 396641	MSP-71	13553	320			SEC19-T17S-R13E
AMC 396642	MSP-72	13553	322			SEC19-T17S-R13E
AMC 396643	MSP-73	13553	324			SEC19-T17S-R13E
AMC 396644	MSP-74	13553	326			SEC19-T17S-R13E
AMC 396645	MSP-75	13553	328			SEC19-T17S-R13E
AMC 396646	MSP-76	13553	330			SEC35-T17S-R12E
AMC 396647	MSP-77	13553	332			SEC35-T17S-R12E
AMC 396648	RSR-6	13553	334			SEC26-T17S-R12E
AMC 396649	RSR-8	13553	336			SEC26-T17S-R12E
AMC 396650	RSR-10	13553	338			SEC26-T17S-R12E
AMC 396651	RSR-12	13553	295			SEC26-T17S-R12E
AMC 396652	RSR-14	13553	340			SEC26-T17S-R12E
AMC 396653	RSR-16	13553	342			SEC26-T17S-R12E
AMC 396654	RSR-18	13553	344			SEC26-T17S-R12E
AMC 396655	RSR-20	13553	346			SEC26-T17S-R12E
AMC 396656	RSR-22	13553	348			SEC26-T17S-R12E
AMC 396657	RSR-23	13553	350			SEC34-T17S-R12E
AMC 396658	RSR-24	13553	352			SEC26-T17S-R12E
AMC 396659	RSR-25	13553	354			SEC34-T17S-R12E
AMC 396660	RSR-26	13553	356			SEC34-T17S-R12E

Date: 8/3/2016

PHOENIX, ARIZONA

Page 10

2016 AUG 22 P 3:55

RECEIVED
BLM AZ STATE OFFICE

EXHIBIT A

County: Pima

State: AZ

BLM Serial #	Claim Name	Original Recording		Amended Recording		Location
		Recording #	Page #	Recording #	Page #	
AMC 396661	RSR-27	13553	358			SEC26-T17S-R12E
AMC 396662	RSR-28	13553	360			SEC26-T17S-R12E
AMC 396663	RSR-29	13553	362			SEC26-T17S-R12E
AMC 396664	RSR-30	13553	364			SEC26-T17S-R12E
AMC 396665	RSR-31	13553	366			SEC26-T17S-R12E
AMC 396666	RSR-32	13553	368			SEC26-T17S-R12E
AMC 396667	RSR-33	13553	370			SEC26-T17S-R12E
AMC 396668	RSR-34	13553	372			SEC26-T17S-R12E
AMC 396669	RSR-35	13553	374			SEC26-T17S-R12E
AMC 396670	RSR-36	13553	376			SEC26-T17S-R12E
AMC 396671	RSR-37	13553	378			SEC26-T17S-R12E
AMC 396672	RSR-38	13553	380			SEC26-T17S-R12E
AMC 396673	RSR-39	13553	382			SEC26-T17S-R12E
AMC 396674	RSR-40	13553	384			SEC26-T17S-R12E
AMC 396675	RSR-41	13553	386			SEC26-T17S-R12E
AMC 396676	RSR-42	13553	388			SEC26-T17S-R12E
AMC 396677	RSR-43	13553	390			SEC26-T17S-R12E
AMC 396678	RSR-44	13553	392			SEC26-T17S-R12E
AMC 396679	RSR-45	13553	394			SEC26-T17S-R12E
AMC 397095	MSP-78	13605	939			SEC26-T17S-R12E
AMC 397096	MSP-79	13605	941			SEC26-T17S-R12E
AMC 397097	MSP-80	13605	943			SEC26-T17S-R12E
AMC 397098	MSP-81	13605	945			SEC26-T17S-R12E
AMC 397099	MSP-82	13605	947			SEC26-T17S-R12E
AMC 397100	MSP-83	13605	949			SEC26-T17S-R12E
AMC 397101	MSP-84	13605	951			SEC26-T17S-R12E
AMC 397102	MSP-85	13605	953			SEC25-T17S-R12E
AMC 397103	MSP-86	13605	955			SEC25-T17S-R12E
AMC 397104	MSP-87	13605	957			SEC25-T17S-R12E
AMC 397108	MSP-91	13605	965			SEC25-T17S-R12E
AMC 397109	MSP-92	13605	967			SEC25-T17S-R12E
AMC 397110	MSP-93	13605	969			SEC25-T17S-R12E
AMC 397111	MSP-94	13605	971			SEC25-T17S-R12E
AMC 397112	MSP-95	13605	973			SEC30-T17S-R13E
AMC 397113	MSP-96	13605	975			SEC30-T17S-R13E
AMC 397114	MSP-97	13605	977			SEC30-T17S-R13E
AMC 397115	MSP-98	13605	979			SEC30-T17S-R13E
AMC 397116	MSP-99	13605	981			SEC01-T18S-R12E

Date: 8/3/2016

Page 11

RECEIVED
BLM AZ STATE OFFICE
2016 AUG 22 P 3:54
PHOENIX, ARIZONA

EXHIBIT A

County: Pima

State: AZ

<u>BLM Serial #</u>	<u>Claim Name</u>	<u>Original Recording</u>		<u>Amended Recording</u>		<u>Location</u>
		<u>Recording #</u>	<u>Page #</u>	<u>Recording #</u>	<u>Page #</u>	
AMC 397117	MSP-100	13605	983			SEC01-T18S-R12E
AMC 397118	MSP-101	13605	985			SEC20-T17S-R13E
AMC 397119	MSP-102	13605	987			SEC20-T17S-R13E
AMC 397120	MSP-103	13605	989			SEC20-T17S-R13E
AMC 397121	MSP-104	13605	991			SEC20-T17S-R13E
AMC 397122	MSP-105	13605	993			SEC20-T17S-R13E
AMC 397123	MSP-106	13605	995			SEC20-T17S-R13E
AMC 397124	MSP-107	13605	997			SEC20-T17S-R13E
AMC 397125	MSP-108	13605	999			SEC20-T17S-R13E
AMC 397126	MSP-109	13605	1001			SEC20-T17S-R13E
AMC 397127	MSP-110	13605	1003			SEC20-T17S-R13E
AMC 397128	MSP-111	13605	1005			SEC20-T17S-R13E
AMC 397129	MSP-112	13605	1007			SEC20-T17S-R13E
AMC 397130	MSP-113	13605	1009			SEC20-T17S-R13E
AMC 397131	MSP-114	13605	1011			SEC20-T17S-R13E
AMC 397132	MSP-115	13605	1013			SEC20-T17S-R13E
AMC 397133	MSP-116	13605	1015			SEC20-T17S-R13E
AMC 397134	MSP-117	13605	1017			SEC20-T17S-R13E
AMC 397135	MSP-118	13605	1019			SEC20-T17S-R13E
AMC 397136	MSP-119	13605	1021			SEC20-T17S-R13E
AMC 397137	MSP-120	13605	1023			SEC20-T17S-R13E
AMC 397138	MSP-121	13605	1025			SEC20-T17S-R13E
AMC 397139	MSP-122	13605	1027			SEC20-T17S-R13E
AMC 397140	MSP-123	13605	1029			SEC20-T17S-R13E
AMC 397141	MSP-124	13605	1031			SEC20-T17S-R13E
AMC 397142	MSP-125	13605	1033			SEC20-T17S-R13E
AMC 397143	MSP-126	13605	1035			SEC20-T17S-R13E
AMC 397144	MSP-127	13605	1037			SEC20-T17S-R13E
AMC 397145	MSP-128	13605	1039			SEC21-T17S-R13E
AMC 397146	MSP-129	13605	1041			SEC20-T17S-R13E
AMC 397147	MSP-130	13605	1043			SEC21-T17S-R13E
AMC 397148	MSP-131	13605	1045			SEC20-T17S-R13E
AMC 397149	MSP-132	13605	1047			SEC21-T17S-R13E
AMC 397150	MSP-133	13605	1049			SEC21-T17S-R13E
AMC 397152	MSP-135	13605	1053			SEC21-T17S-R13E
AMC 397154	MSP-137	13605	1057			SEC21-T17S-R13E
AMC 399774	JHS-1	13763	3018			SEC30-T17S-R13E
AMC 399775	JHS-2	13763	3020			SEC30-T17S-R13E

Date: 8/3/2016

PHOENIX, ARIZONA

Page 12

2016 AUG 22 P 3:54

RECEIVED
BLM AZ STATE OFFICE

EXHIBIT A

County: Pima

State: AZ

BLM Serial #	Claim Name	Original Recording		Amended Recording		Location
		Recording #	Page #	Recording #	Page #	
AMC 399776	JHS-3	13763	3022			SEC30-T17S-R13E
AMC 399777	JHS-4	13763	3024			SEC30-T17S-R13E
AMC 399778	JHS-5	13763	3026			SEC30-T17S-R13E
AMC 399779	JHS-6	13763	3028			SEC30-T17S-R13E
AMC 399780	JHS-7	13763	3030			SEC30-T17S-R13E
AMC 399781	JHS-8	13763	3032			SEC30-T17S-R13E
AMC 399782	JHS-9	13763	3034			SEC30-T17S-R13E
AMC 399783	JHS-10	13763	3036			SEC30-T17S-R13E
AMC 399784	JHS-11	13763	3038			SEC30-T17S-R13E
AMC 399785	JHS-12	13763	3040			SEC30-T17S-R13E
AMC 399786	JHS-13	13763	3042			SEC25-T17S-R12E
AMC 399787	JHS-14	13763	3044			SEC01-T18S-R12E
AMC 399788	JHS-15	13763	3046			SEC01-T18S-R12E
AMC 399789	JHS-16	13763	3048			SEC01-T18S-R12E
AMC 399790	JHS-17	13763	3050			SEC12-T18S-R12E
AMC 399791	JHS-18	13763	3052			SEC12-T18S-R12E
AMC 399792	JHS-19	13763	3054			SEC27-T17S-R13E
AMC 399793	JHS-20	13763	3056			SEC27-T17S-R13E
AMC 399794	JHS-21	13763	3058			SEC27-T17S-R13E
AMC 399795	JHS-22	13763	3060			SEC34-T17S-R12E
AMC 399796	JHS-23	13763	3062			SEC34-T17S-R13E
AMC 399797	JHS-24	13763	3064			SEC34-T17S-R13E
AMC 399798	JHS-25	13763	3066			SEC34-T17S-R13E
AMC 399799	JHS-26	13763	3068			SEC34-T17S-R13E
AMC 399800	JHS-27	13763	3070			SEC25-T17S-R12E
AMC 401702	MSP 88	13871	1145			SEC25-T17S-R12E
AMC 401703	MSP 89	13871	1143			SEC25-T17S-R12E
AMC 401704	MSP 90	13871	1141			SEC25-T17S-R12E
AMC 416258	ARNI-21	20121710268				SEC07-T18S-R13E
AMC 416259	ARNI-22	20121710269				SEC07-T18S-R13E
AMC 416260	ARNI-23	20121710270				SEC07-T18S-R13E
AMC 416261	ARNI-24	20121710271				SEC07-T18S-R13E
AMC 416262	ARNI-26	20121710272				SEC01-T18S-R12E
AMC 416263	ARNI-29	20121710273				SEC04-T18S-R12E
AMC 421078	ARNI-4	20130370748				SEC36-T17S-R12E
AMC 421079	ARNI-11	20130370749				SEC36-T17S-R12E
AMC 421080	DAN-1	20130370750				SEC36-T17S-R12E
AMC 421081	DAN-2	20130370751				SEC36-T17S-R12E

Date: 8/3/2016

Page 13

RECEIVED
BLM AZ STATE OFFICE
2016 AUG 22 P 3: 54
PHOENIX, ARIZONA

EXHIBIT A

County: Pima

State: AZ

BLM Serial #	Claim Name	Original Recording		Amended Recording		Location
		Recording #	Page #	Recording #	Page #	
AMC 421082	DIANA-1	20130370752				SEC36-T17S-R12E
AMC 421083	DIANA-2	20130370753				SEC36-T17S-R12E
AMC 421084	DIANA-3	20130370754				SEC36-T17S-R12E
AMC 421085	DIANA-4	20130370755				SEC36-T17S-R12E
AMC 421086	DIANA-5	20130370756				SEC36-T17S-R12E
AMC 421087	DIANA-6	20130370757				SEC36-T17S-R12E
AMC 421088	DIANA-7	20130370758				SEC36-T17S-R12E
AMC 421089	DIANA-8	20130370759				SEC36-T17S-R12E
AMC 423774	TAMRA-1	20131900493				SEC04-T18S-R12E
AMC 423775	TAMRA-2	20131900492				SEC04-T18S-R12E
AMC 423776	TAMRA-3	20131900491				SEC04-T18S-R12E
AMC 426773	ARNI-1	20140450424				SEC04-T18S-R12E
AMC 426774	ARNI-2	20140450425				SEC04-T18S-R12E
AMC 426775	ARNI-3	20140450426				SEC04-T18S-R12E
AMC 426776	ARNI-5	20140450427				SEC04-T18S-R12E
AMC 426777	ARNI-6	20140450428				SEC04-T18S-R12E
AMC 426778	ARNI-7	20140450429				SEC04-T18S-R12E
AMC 426779	ARNI-8	20140450430				SEC05-T18S-R12E
AMC 426780	ARNI-9	20140450431				SEC05-T18S-R12E
AMC 426781	ARNI-10	20140450432				SEC05-T18S-R12E
AMC 426782	ARNI-12	20140450433				SEC05-T18S-R12E
AMC 426783	ARNI-13	20140450434				SEC04-T18S-R12E
AMC 426784	ARNI-14	20140450435				SEC04-T18S-R12E
AMC 426785	ARNI-15	20140450436				SEC04-T18S-R12E
AMC 426786	ARNI-16	20140450437				SEC03-T18S-R12E
AMC 426787	ARNI-17	20140450438				SEC10-T18S-R12E
AMC 426788	ARNI-18	20140450439				SEC09-T18S-R12E
AMC 426789	ARNI-19	20140450440				SEC10-T18S-R12E
AMC 426790	ARNI-20	20140450441				SEC15-T18S-R12E
AMC 426791	ARNI-25	20140450442				SEC15-T18S-R12E
AMC 426792	ARNI-27	20140450443				SEC15-T18S-R12E
AMC 426793	ARNI-28	20140450444				SEC15-T18S-R12E
AMC 426794	ARNI-30	20140450445				SEC15-T18S-R12E
AMC 426795	ARNI-31	20140450446				SEC16-T18S-R12E
AMC 426796	ARNI-32	20140450447				SEC22-T18S-R12E
AMC 426797	ARNI-33	20140450448				SEC22-T18S-R12E
AMC 426798	ARNI-34	20140450449				SEC17-T18S-R12E
AMC 426799	ARNI-35	20140450450				SEC17-T18S-R12E

Date: 8/3/2016

RECEIVED
BLM AZ STATE OFFICE
2016 AUG 22 P 3: 54
HOENIX, ARIZONA

EXHIBIT A

County: Pima

State: AZ

BLM Serial #	Claim Name	Original Recording		Amended Recording		Location
		Recording #	Page #	Recording #	Page #	
AMC 426800	ARNI-36	20140450451				SEC17-T18S-R12E
AMC 426801	ARNI-37	20140450452				SEC10-T18S-R12E
AMC 426802	ARNI-38	20140450453				SEC15-T18S-R12E
AMC 426803	ARNI-39	20140450454				SEC17-T18S-R12E
AMC 426804	SIR-43	20140450455				SEC04-T18S-R12E
AMC 426805	SIR-44	20140450456				SEC04-T18S-R12E
AMC 426806	SIR-45	20140450457				SEC03-T18S-R12E
AMC 428291	MSP-134R	20141570607				SEC21-T17S-R13E
AMC 428292	MSP-136R	20141570608				SEC21-T17S-R13E
AMC 428293	MSP-138R	20141570609				SEC21-T17S-R13E
AMC 429957	ARNI-40	20143230506				SEC05-T18S-R12E
AMC 429958	ARNI-41	20143230507				SEC05-T18S-R12E
AMC 429959	ARNI-42	20143230508				SEC10-T18S-R12E
AMC 432480	JD-1	20151560477				SEC04-T18S-R12E
AMC 432481	JD-2	20151560478				SEC04-T18S-R12E
AMC 432482	JD-3	20151560479				SEC04-T18S-R12E
AMC 432483	JD-4	20151560480				SEC04-T18S-R12E
AMC 432484	JD-5	20151560481				SEC04-T18S-R12E
*AMC 432485	JD-6	20151560482				SEC04-T18S-R12E
AMC 438941	DLC-1	20162150608				SEC34-T17S-R12E
AMC 438942	DLC-2	20162150609				SEC34-T17S-R12E
AMC 438943	DLC-3	20162150610				SEC34-T17S-R12E
AMC 438944	DLC-4	20162150611				SEC34-T17S-R12E
AMC 438945	DLC-5	20162150612				SEC34-T17S-R12E
AMC 438946	DLC-6	20162150613				SEC34-T17S-R12E
AMC 438947	DLC-7	20162150614				SEC34-T17S-R12E
AMC 438948	DLC-8	20162150615				SEC34-T17S-R12E
AMC 438949	DLC-9	20162150616				SEC34-T17S-R12E
AMC 438950	DLC-10	20162150617				SEC35-T17S-R12E
No. Of Claims	541					

PHOENIX, ARIZONA

2016 AUG 22 P 3:54

Date: 8/3/2016

NO. OF CLAIMS 541

AMOUNT 83855.00

RECEIPT NO. 3637553

INIT. EXC

** BLM-ASQ **

RECEIVED
BLM AZ STATE OFFICE

United States Department of the Interior
Bureau of Land Management
 DIV OF LANDS, MINRLS & ENERGY
 ONE N CENTRAL AVE
 PHOENIX, AZ 85004 -4427
 Phone: 602-417-9200

Receipt

No: 3637553

Transaction #: 3741437	
Date of Transaction: 08/22/2016	
CUSTOMER:	
FREEPORT MCMORAN INC 333 N CENTRAL AVE PHOENIX, AZ 85004-2121 US	

LINE #	QTY	DESCRIPTION	REMARKS	UNIT PRICE	TOTAL
1	1.00	LOCATABLE MINERALS / MINING CLAIMS- NOT NEW-UNADJUD, ONE AUTH NO. ONLY / MINING CLAIM MONEY RECEIVED CASES: AMC14600/\$83855.00	2017 MAINT (541)	- n/a -	83855.00
TOTAL:					\$83,855.00

PAYMENT INFORMATION			
1	AMOUNT:	83855.00	POSTMARKED: N/A
	TYPE:	CHECK	RECEIVED: 08/22/2016
	CHECK NO:	0000863541	
	NAME:	FREEPORT MCMORAN INC 333 N CENTRAL AVE PHOENIX AZ 85004-2121 US	

REMARKS

This receipt was generated by the automated BLM Collections and Billing System and is a paper representation of a portion of the official electronic record contained therein.

EXHIBIT A

County: Pima

State: AZ

BLM Serial#	Claim Name	Original Recording		Amended Recording		Location
		Recording #	Page #	Recording #	Page #	
AMC 014600	ANTICIPATION #11	818	547	20140440026		SEC09-T18S-R12E
AMC 014610	BLACK JACK #1	77	289	2270	231	SEC07-T18S-R12E
AMC 014611	BLACK JACK #2	77	288	2280	467	SEC07-T18S-R12E
AMC 014612	BLACK JACK #3	77	287	2280	468	SEC07-T18S-R12E
AMC 014613	BLACK JACK #4	77	286	2280	469	SEC07-T18S-R12E
AMC 014614	BLACK JACK EXT. NO. 1	380	37	20140440027		SEC07-T18S-R12E
AMC 014615	BLACK JACK EXT. NO. 2	380	38	20140440028		SEC06-T18S-R12E
AMC 014616	BLUE BELL 1	808	587	20140440029		SEC10-T18S-R12E
AMC 014617	BLUE BELL 2	808	588	20140440030		SEC03-T18S-R12E
AMC 014618	BLUE BELL 3	808	589	20140440031		SEC03-T18S-R12E
AMC 014624	BLUE BELL 9	808	595	20140440032		SEC04-T18S-R12E
AMC 014628	BLUE BELL 13	808	599	20140440033		SEC04-T18S-R12E
AMC 014638	BOUNDARY #7	1340	322			SEC22-T18S-R12E
AMC 014639	BOUNDARY #8	1340	323			SEC22-T18S-R12E
AMC 014640	BOUNDARY #9	1340	324			SEC22-T18S-R12E
AMC 014641	BOUNDARY #10	1340	325			SEC22-T18S-R12E
AMC 014642	BOUNDARY #11	1340	326			SEC22-T18S-R12E
AMC 014643	BOUNDARY #12	1340	327			SEC22-T18S-R12E
AMC 014644	BOUNDARY #13	1340	328			SEC22-T18S-R12E
AMC 014645	BOUNDARY #14	1340	329			SEC22-T18S-R12E
AMC 014646	BOUNDARY #15	1340	330			SEC22-T18S-R12E
AMC 014647	BOUNDARY #16	1340	331			SEC22-T18S-R12E
AMC 014648	BOUNDARY #17	1340	332			SEC22-T18S-R12E
AMC 014649	BOUNDARY #18	1340	333			SEC22-T18S-R12E
AMC 014650	BOUNDARY #19	1340	334			SEC22-T18S-R12E
AMC 014651	BOUNDARY #20	1340	335			SEC22-T18S-R12E
AMC 014652	BOUNDARY #21	1340	336			SEC22-T18S-R12E
AMC 014653	BOUNDARY #22	1340	337			SEC22-T18S-R12E
AMC 014654	BOUNDARY #23 FRACTION	1340	338	20140440034		SEC22-T18S-R12E
AMC 014655	BOUNDARY #24 FRACTION	1340	339	20140440035		SEC22-T18S-R12E
AMC 014657	COPPER EMPIRE #2	638	148	20140440036		SEC09-T18S-R12E
AMC 014658	COPPER EMPIRE #3	817	51	1306	308	SEC09-T18S-R12E
AMC 014659	COPPER EMPIRE #4	817	52	1306	309	SEC09-T18S-R12E
AMC 014660	COPPER EMPIRE #5	817	53	1306	310	SEC09-T18S-R12E
AMC 014661	COPPER EMPIRE #6	817	54	1306	311	SEC09-T18S-R12E
AMC 014662	COPPER EMPIRE #7	817	55	2838	178	SEC09-T18S-R12E

Date: 6/22/2015

Page 1

PHOENIX, ARIZONA

JUL 29 10:38 AM '15

PIMA COUNTY OFFICE

EXHIBIT A

County: Pima

State: AZ

BLM Serial#	Claim Name	Original Recording		Amended Recording		Location
		Recording #	Page #	Recording #	Page #	
AMC 014663	COPPER EMPIRE #8	817	56	1306	313	SEC09-T18S-R12E
AMC 014664	COPPER EMPIRE #9	817	57	2838	179	SEC04-T18S-R12E
AMC 014665	COPPER EMPIRE #10	817	58	20140440037		SEC10-T18S-R12E
AMC 014666	COPPER GIANT #1	638	139	20140440038		SEC05-T18S-R12E
AMC 014667	COPPER GIANT #2	638	140	20140440039		SEC04-T18S-R12E
AMC 014670	COPPER GIANT #5	638	143	20140440040		SEC05-T18S-R12E
AMC 014671	COPPER GIANT #6	638	144	2731	376	SEC05-T18S-R12E
AMC 014672	COPPER GIANT #7	638	145	2731	377	SEC05-T18S-R12E
AMC 014673	COPPER GIANT #8	638	146	2731	378	SEC05-T18S-R12E
AMC 014674	COPPER JOHN EXTENSION #19	580	199	20140440041		SEC20-T18S-R12E
AMC 014679	COPPER JOHN EXTENSION #26	580	206	20140440042		SEC17-T18S-R12E
AMC 014680	COPPER JOHN EXTENSION #27	580	207	20140440043		SEC20-T18S-R12E
AMC 014685	COPPER JOHN EXTENSION #35	580	215	1049	251	SEC17-T18S-R12E
AMC 014686	COPPER JOHN EXTENSION #42	784	59	2740	104	SEC09-T18S-R12E
AMC 014687	COPPER JOHN EXTENSION #43	784	60	2740	105	SEC09-T18S-R12E
AMC 014688	DEC NO. 1	2241	152			SEC07-T18S-R12E
AMC 014689	DEC NO. 2	2241	153			SEC07-T18S-R12E
AMC 014690	ESCONDIDO #1	76	623	1742	78	SEC18-T18S-R12E
AMC 014691	FRIJOLE	76	547	2965	149	SEC17-T18S-R12E
AMC 014692	HOPE #1	1469	28			SEC07-T18S-R12E
AMC 014693	HOPE #2	1469	27			SEC18-T18S-R12E
AMC 014694	JULY NO 1	2331	293			SEC18-T18S-R12E
AMC 014695	JULY NO 2	2331	292			SEC18-T18S-R12E
AMC 014697	LUCKY BOY #1	76	547	1742	76	SEC18-T18S-R12E
AMC 014698	MAY 1	1756	197	2838	177	SEC09-T18S-R12E
AMC 014699	MAY BIRD #2	890	286	2485	333	SEC12-T18S-R11E
AMC 014700	MAY BIRD #3	890	287	2485	334	SEC12-T18S-R11E
AMC 014701	MAY BIRD #4	890	288	2485	335	SEC12-T18S-R11E
AMC 014702	MAY BIRD #5	890	289	2485	336	SEC12-T18S-R11E
AMC 014703	MAY BIRD #6	890	290	2485	337	SEC12-T18S-R11E
AMC 014704	MAY BIRD #7	890	291	2485	338	SEC12-T18S-R11E
AMC 014705	MAY BIRD #9	977	133	2485	339	SEC12-T18S-R11E
AMC 014706	MAY BIRD #10	977	134	2485	340	SEC12-T18S-R11E
AMC 014707	MAY BIRD #11	977	135	2485	341	SEC11-T18S-R11E
AMC 014708	MAY BIRD #16	977	140	2485	342	SEC12-T18S-R11E

Date: 6/22/2015

PHOENIX, ARIZONA

Page 2

2015 JUL 29 10:36

BLM AZ STATE OFFICE
PHOENIX

EXHIBIT A

County: Pima

State: AZ

BLM Serial #	Claim Name	Original Recording		Amended Recording		Location
		Recording #	Page #	Recording #	Page #	
AMC 014709	MAY BIRD #17	977	141	2485	343	SEC12-T18S-R11E
AMC 014710	MAY BIRD #18	977	142	2485	344	SEC12-T18S-R11E
AMC 014711	MAY BIRD #19	977	143	2485	345	SEC12-T18S-R11E
AMC 014712	MAY BIRD #21	977	145	2485	346	SEC07-T18S-R12E
AMC 014713	MAY BIRD #36	1484	547	2485	347	SEC13-T18S-R11E
AMC 014714	MAY BIRD #37	1484	548	2485	348	SEC07-T18S-R12E
AMC 014715	MAY BIRD #38	1484	549	2485	349	SEC13-T18S-R11E
AMC 014716	MAY BIRD #39	1484	550	2485	350	SEC18-T18S-R12E
AMC 014717	MAY BIRD #40	1484	551	2485	351	SEC13-T18S-R11E
AMC 014718	MAY BIRD #41	1484	552	2485	352	SEC18-T18S-R12E
AMC 014719	MAY BIRD #42	1484	553	2485	353	SEC18-T18S-R12E
AMC 014720	MAY BIRD #43	1484	554	2485	354	SEC18-T18S-R12E
AMC 014721	MAY BIRD #44	1484	555	2485	355	SEC18-T18S-R12E
AMC 014722	MAY BIRD #51	1484	562	2485	356	SEC07-T18S-R12E
AMC 014723	MAY BIRD #52	1484	563	2485	357	SEC12-T18S-R11E
AMC 014724	MAY BIRD #58	1484	569	2485	358	SEC06-T18S-R12E
AMC 014725	MAY BIRD #59	1484	570	20140440044		SEC06-T18S-R12E
AMC 014726	MAY BIRD #60	1484	571	2485	360	SEC06-T18S-R12E
AMC 014727	MAY BIRD #62	1484	573	2485	361	SEC06-T18S-R12E
AMC 014728	MONZONITE NO. 1	1602	116			SEC04-T18S-R12E
AMC 014729	NEW YEARS EVE EXT. #12	638	131	2731	379	SEC09-T18S-R12E
AMC 014730	NEW YEARS EVE EXT. #13	638	132	2731	380	SEC09-T18S-R12E
AMC 014731	NEW YEARS EVE EXT. #14	641	66	2731	381	SEC09-T18S-R12E
AMC 014732	NEW YEARS EVE EXT. #15	638	133	2731	382	SEC09-T18S-R12E
AMC 014733	NEW YEARS EVE EXT. #16	638	138	2747	206	SEC08-T18S-R12E
AMC 014734	NEW YEARS EVE EXT. #17	638	129	2731	384	SEC08-T18S-R12E
AMC 014735	NEW YEARS EVE EXT. #18	638	135	2731	385	SEC08-T18S-R12E
AMC 014736	NEW YEARS EVE EXT. #19	638	130	2731	386	SEC09-T18S-R12E
AMC 014737	NEW YEARS EVE EXT. #20	638	134	2731	387	SEC08-T18S-R12E
AMC 014738	NEW YEARS EVE EXT. #21	638	137	2731	388	SEC04-T18S-R12E
AMC 014739	NEW YEARS EVE EXT. #22	638	136	2747	205	SEC08-T18S-R12E
AMC 014750	OCTOBER NO. 2	2469	245			SEC12-T18S-R12E

Date: 6/22/2015

PHOENIX, ARIZONA

Page 3

2015 JUL 29 10:36

BLM AZ STATE OFFICE
TIA BOEN

EXHIBIT A

County: Pima

State: AZ

BLM Serial #	Claim Name	Original Recording		Amended Recording		Location
		Recording #	Page #	Recording #	Page #	
AMC 014751	PANA BLANCA EXT. NO. 1	784	62	20140440051		SEC06-T18S-R12E
AMC 014752	PANA BLANCA EXT. NO. 2	784	63	20140440052		SEC07-T18S-R12E
AMC 014753	PANA BLANCA EXT. NO. 3	784	64	20140440053		SEC06-T18S-R12E
AMC 014754	PANA BLANCA EXT. NO. 4	784	65	2379	304	SEC06-T18S-R12E
AMC 014755	PANA BLANCA EXT. NO. 5	784	66	20140440054		SEC07-T18S-R12E
AMC 014756	PANA BLANCA EXTENTION #6	784	68	2379	306	SEC07-T18S-R12E
AMC 014757	PANA BLANCA EXTENTION #7	784	67	2556	375	SEC07-T18S-R12E
AMC 014758	PANA BLANCA EXT. NO. 8	784	69	2379	308	SEC12-T18S-R11E
AMC 014759	P. B. NO. 2	2314	299	20140440055		SEC07-T18S-R12E
AMC 014761	P. B. NO. 8	2380	290			SEC08-T18S-R12E
AMC 014763	PLADA #1	2731	365			SEC08-T18S-R12E
AMC 014764	PLADA #2	2731	366			SEC09-T18S-R12E
AMC 014765	PLADA #3	2731	367	2747	207	SEC08-T18S-R12E
AMC 014766	PLADA #4	2731	368			SEC09-T18S-R12E
AMC 014767	PLADA #5	2731	369			SEC09-T18S-R12E
AMC 014768	PLADA #6	2731	370	2769	82	SEC09-T18S-R12E
AMC 014769	QUARTZ HILL #3	1648	596	2485	362	SEC18-T18S-R12E
AMC 014771	RED HILL EXTENSION #2	512	412	20140440056		SEC20-T18S-R12E
AMC 014772	RED HILL EXTENSION #3	512	413	1049	254	SEC20-T18S-R12E
AMC 014773	RED HILL EXTENSION #6	646	241	20140440057		SEC17-T18S-R12E
AMC 014778	RED HILL EXTENSION #13	646	247	1049	256	SEC17-T18S-R12E
AMC 014779	RED HILL EXTENSION #17	821	78	1049	257	SEC17-T18S-R12E
AMC 014781	RESERVE NO. 7	822	486	20140440058		SEC10-T18S-R12E
AMC 014782	RESERVE NO. 8	822	487			SEC10-T18S-R12E
AMC 014783	RESERVE NO. 9	822	488	20140440059		SEC10-T18S-R12E
AMC 014784	RESERVE NO. 10	822	489			SEC10-T18S-R12E
AMC 014786	RESERVE NO. 12	822	491			SEC10-T18S-R12E
AMC 014787	RESERVE NO. 13	822	492	20140440060		SEC15-T18S-R12E
AMC 014788	RESERVE NO. 14	822	493			SEC10-T18S-R12E
AMC 014798	RESERVE #24	923	583	20140440061		SEC15-T18S-R12E
AMC 014799	RESERVE #25	923	584	20140440062		SEC15-T18S-R12E

Date: 6/22/2015

Page 4

EXHIBIT A

County: Pima

State: AZ

BLM Serial #	Claim Name	Original Recording		Amended Recording		Location
		Recording #	Page #	Recording #	Page #	
AMC 014801	RESERVE #27	923	586	20140440063		SEC15-T18S-R12E
AMC 014802	RESERVE #28	923	587	20140440064		SEC15-T18S-R12E
AMC 014803	RESERVE #29	935	566			SEC15-T18S-R12E
AMC 014804	RESERVE #30	923	588			SEC15-T18S-R12E
AMC 014805	RESERVE #31	923	589	20140440065		SEC15-T18S-R12E
AMC 014806	RESERVE #32	923	590			SEC15-T18S-R12E
AMC 014809	RESERVE NO. 36 FRACTION	2302	215			SEC15-T18S-R12E
AMC 014810	RESERVE NO. 37 FRACTION	2302	216			SEC15-T18S-R12E
AMC 014811	RESERVE NO. 38 FRACTION	2302	217			SEC15-T18S-R12E
AMC 014812	RESERVE NO. 39 FRACTION	2302	218			SEC15-T18S-R12E
AMC 014813	SEPT. NO 4	2331	291			SEC06-T18S-R12E
AMC 014814	SEPT. NO 5	2331	290			SEC12-T18S-R11E
AMC 014815	SEPT. NO 6	2331	289			SEC12-T18S-R11E
AMC 014835	VIRGINIA #1	1734	53	1746	522	SEC17-T18S-R12E
AMC 014836	VIRGINIA #2	1734	54	1746	523	SEC17-T18S-R12E
AMC 014837	VIRGINIA #3	1734	55	1746	524	SEC17-T18S-R12E
AMC 19084	Rich 1	3934	532			SEC34-T17S-R13E
AMC 19086	Rich 3	3934	534			SEC34-T17S-R13E
AMC 19088	Rich 5	3934	536			SEC34-T17S-R13E
AMC 19090	Rich 7	3934	538			SEC34-T17S-R13E
AMC 19092	Rich 9	3934	540			SEC27-T17S-R13E
AMC 19094	Rich 11	3934	542			SEC27-T17S-R13E
AMC 19096	Rich 13	2233	16			SEC27-T17S-R13E
AMC 19098	Rich 15	2233	18			SEC27-T17S-R13E
AMC 19100	Rich 17	2233	20			SEC27-T17S-R13E
AMC 19102	Rich 19	3934	544			SEC27-T17S-R13E
AMC 19104	Rich 21	3934	546			SEC27-T17S-R13E
AMC 19106	Rich 23	3934	548			SEC27-T17S-R13E
AMC 19108	Rich 25	3934	550			SEC27-T17S-R13E
AMC 19110	Rich 27	3934	552			SEC34-T17S-R13E
AMC 19111	Rich 28	3934	553			SEC34-T17S-R13E
AMC 19112	Rich 29	3934	554			SEC34-T17S-R13E
AMC 19114	Rich 31	3934	556			SEC34-T17S-R13E
AMC 19115	Rich 32	3934	557			SEC34-T17S-R13E
AMC 19278	Eric 10	2220	175			SEC34-T17S-R13E
AMC 19280	Eric 12	2220	177			SEC34-T17S-R13E

Date: 6/22/2015

Page 5

2015 JUN 29 10 30 AM
 PIMA COUNTY RECORDS
 100 N. GILBERT AVENUE
 TULSA, AZ 85719

EXHIBIT A

County: Pima

State: AZ

BLM Serial #	Claim Name	Original Recording		Amended Recording		Location
		Recording #	Page #	Recording #	Page #	
← AMC 19282	Eric 14	2220	179			SEC34-T17S-R13E
← AMC 19284	Eric 16	2220	181			SEC34-T17S-R13E
← AMC 19286	Eric 18	3934	527			SEC34-T17S-R13E
← AMC 19292	Eric 24	2220	189			SEC34-T17S-R13E
← AMC 19294	Eric 26	2220	191			SEC34-T17S-R13E
← AMC 19296	Eric 28	2220	193			SEC34-T17S-R13E
← AMC 19298	Eric 30	2220	195			SEC34-T17S-R13E
← AMC 19300	Eric 32	2220	197			SEC27-T17S-R13E
← AMC 19302	Eric 34	2220	199			SEC27-T17S-R13E
← AMC 19304	Eric 36	2220	201			SEC27-T17S-R13E
← AMC 19306	Eric 38	2220	203			SEC27-T17S-R13E
← AMC 19308	Eric 40	2220	205			SEC27-T17S-R13E
← AMC 19310	Eric 42	2220	207			SEC27-T17S-R13E
← AMC 19314	Eric 46	2238	305			SEC27-T17S-R13E
← AMC 19316	Eric 48	2238	303			SEC27-T17S-R13E
← AMC 19318	Eric 50	2238	301			SEC27-T17S-R13E
← AMC 267429	COPPER EMPIRE #1	8011	2127			SEC09-T18S-R12E
← AMC 343975	OXIDE 7	10401	217	20140440045		SEC05-T18S-R12E
← AMC 343976	OXIDE 8	10401	219	20140440046		SEC05-T18S-R12E
← AMC 343979	OXIDE 11	10401	225	20140440047		SEC05-T18S-R12E
← AMC 343980	OXIDE 12	10401	227	20140440048		SEC05-T18S-R12E
← AMC 343983	OXIDE 15	10401	233	20140440049		SEC05-T18S-R12E
← AMC 343995	OXIDE 27	10401	257	20140440050		SEC05-T18S-R12E
AMC 343996	OXIDE 28	10401	259			SEC05-T18S-R12E
AMC 343997	OXIDE 29	10401	261			SEC05-T18S-R12E
AMC 343998	OXIDE 30	10401	263			SEC05-T18S-R12E
← AMC 343999	OXIDE 31	10401	265			SEC05-T18S-R12E
← AMC 354965	JAKE #1	11455	2469			SEC11-T18S-R12E
AMC 354966	JAKE #2	11455	2471			SEC11-T18S-R12E
AMC 354967	JAKE #3	11455	2473			SEC11-T18S-R12E
AMC 354968	JAKE #4	11455	2475			SEC11-T18S-R12E
AMC 354969	JAKE #5	11455	2477	13425	16	SEC11-T18S-R12E
AMC 354970	JAKE #6	11455	2479	13425	18	SEC11-T18S-R12E
AMC 354971	JAKE #7	11455	2481	13425	20	SEC11-T18S-R12E
AMC 354972	JAKE #8	11455	2483			SEC11-T18S-R12E
AMC 354973	JAKE #9	11455	2485			SEC11-T18S-R12E
AMC 354974	JAKE #10	11455	2487			SEC11-T18S-R12E
← AMC 354975	JAKE #11	11455	2489			SEC11-T18S-R12E

Date: 6/22/2015

Page 6

ORIGINAL RECORDING
 2015 JUL 29 10 35
 PIMA COUNTY, ARIZONA
 2015 JUL 29 10 35
 ORIGINAL RECORDING

EXHIBIT A

County: Pima

State: AZ

BLM Serial #	Claim Name	Original Recording		Amended Recording		Location
		Recording #	Page #	Recording #	Page #	
AMC 354976	JAKE #12	11455	2491			SEC11-T18S-R12E
AMC 354977	JAKE #13	11455	2493	13425	22	SEC11-T18S-R12E
AMC 354978	JAKE #14	11455	2495	13425	24	SEC11-T18S-R12E
AMC 354979	JAKE #15	11455	2497	13425	26	SEC11-T18S-R12E
AMC 354980	JAKE #16	11455	2499	13425	28	SEC12-T18S-R12E
AMC 354981	JAKE #17	11455	2501	13425	30	SEC12-T18S-R12E
AMC 354982	JAKE #18	11455	2503	13425	32	SEC12-T18S-R12E
AMC 354983	JAKE #19	11455	2505	13425	34	SEC12-T18S-R12E
AMC 354984	JAKE #20	11455	2507	13425	36	SEC12-T18S-R12E
AMC 354985	JAKE #21	11455	2509	13425	38	SEC12-T18S-R12E
AMC 354986	JAKE #22	11455	2511	13425	40	SEC12-T18S-R12E
AMC 354987	JAKE #23	11455	2513	13425	42	SEC12-T18S-R12E
AMC 354988	JAKE #24	11455	2515	13425	44	SEC12-T18S-R12E
AMC 354989	JAKE #25	11455	2517	13425	46	SEC12-T18S-R12E
AMC 354990	JAKE #26	11455	2519	13425	48	SEC12-T18S-R12E
AMC 354992	JAKE #28	11455	2523	13425	50	SEC12-T18S-R12E
AMC 354993	JAKE #29	11455	2525	13425	52	SEC12-T18S-R12E
AMC 354994	JAKE #30	11455	2527	13425	54	SEC12-T18S-R12E
AMC 354995	JAKE #31	11455	2529	13425	56	SEC12-T18S-R12E
AMC 354996	JAKE #32	11455	2531	13425	58	SEC12-T18S-R12E
AMC 354997	JAKE #33	11455	2533	13425	60	SEC12-T18S-R12E
AMC 354998	JAKE #34	11455	2535	13425	62	SEC12-T18S-R12E
AMC 354999	JAKE #35	11455	2537	13478	4	SEC12-T18S-R12E
AMC 355000	JAKE #36	11455	2539	13478	2	SEC12-T18S-R12E
AMC 389694	SIR #35	13245	621			SEC01-T18S-R12E
AMC 389695	SIR #36	13245	623			SEC01-T18S-R12E
AMC 389696	SIR #37	13245	625			SEC04-T18S-R12E
AMC 389697	SIR #38	13245	627			SEC04-T18S-R12E
AMC 389698	SIR #39	13245	629			SEC04-T18S-R12E
AMC 389699	SIR #40	13245	631			SEC04-T18S-R12E
AMC 389700	SIR #41	13245	633			SEC04-T18S-R12E
AMC 389701	SIR #42	13245	635			SEC04-T18S-R12E
AMC 390053	BND #1	13258	219			SEC23-T18S-R12E
AMC 390054	BND #2	13258	221			SEC23-T18S-R12E
AMC 390055	BND #3	13258	223			SEC23-T18S-R12E
AMC 390056	BND #4	13258	225			SEC23-T18S-R12E
AMC 390057	BND #5	13258	227			SEC23-T18S-R12E
AMC 390058	BND #6	13258	229			SEC23-T18S-R12E

Date: 6/22/2015

Page 7

PHOENIX, ARIZONA
 2015 JUN 29 10 35
 BLM/BLM FIELD OFFICE

EXHIBIT A

County: Pima

State: AZ

BLM Serial #	Claim Name	Original Recording		Amended Recording		Location
		Recording #	Page #	Recording #	Page #	
[- AMC 390059	BND #7	13258	231			SEC23-T18S-R12E
[- AMC 392440	CGO-1	13312	161			SEC05-T18S-R12E
[- AMC 394411	ANT-5	13373	37			SEC10-T18S-R12E
[- AMC 395462	JAKE #27R	13442	8			SEC12-T18S-R12E
[AMC 395849	SIR #44	13477	139			SEC02-T18S-R12E
AMC 395850	SIR #45	13477	141			SEC02-T18S-R12E
AMC 395851	SIR #46	13477	143			SEC02-T18S-R12E
AMC 395852	SIR #47	13477	145			SEC02-T18S-R12E
AMC 395853	SIR #48	13477	147			SEC02-T18S-R12E
AMC 395854	SIR #49	13477	149			SEC02-T18S-R12E
AMC 395855	SIR #50	13477	151			SEC01-T18S-R12E
AMC 395856	SIR #51	13477	153			SEC01-T18S-R12E
AMC 395857	SIR #52	13477	155			SEC01-T18S-R12E
AMC 395858	SIR #53	13477	157			SEC01-T18S-R12E
AMC 395859	SIR #54	13477	159			SEC12-T18S-R12E
AMC 395860	SIR #55	13477	161			SEC12-T18S-R12E
AMC 395861	SIR #56	13477	163			SEC12-T18S-R12E
AMC 395862	SIR #57	13477	165			SEC12-T18S-R12E
[AMC 395863	SIR #58	13477	167			SEC01-T18S-R12E
[AMC 396113	TATE-1	13496	484			SEC04-T18S-R12E
AMC 396114	TATE-2	13496	486			SEC04-T18S-R12E
AMC 396115	TATE-3	13496	488			SEC04-T18S-R12E
[AMC 396116	TATE-4	13496	490			SEC04-T18S-R12E
[AMC 396508	CONHILL-1R	13543	290			SEC18-T18S-R12E
AMC 396509	MSP-1	13543	292			SEC35-T17S-R12E
AMC 396510	MSP-2	13543	294			SEC35-T17S-R12E
AMC 396511	MSP-3	13543	296			SEC35-T17S-R12E
AMC 396512	MSP-4	13543	298			SEC35-T17S-R12E
AMC 396513	MSP-5	13543	300			SEC35-T17S-R12E
AMC 396514	MSP-6	13543	302			SEC35-T17S-R12E
AMC 396515	MSP-7	13543	304			SEC35-T17S-R12E
AMC 396516	MSP-8	13543	306			SEC35-T17S-R12E
AMC 396517	MSP-9	13543	308			SEC35-T17S-R12E
AMC 396518	MSP-10	13543	310			SEC35-T17S-R12E
AMC 396519	MSP-11	13543	312			SEC35-T17S-R12E
AMC 396520	MSP-12	13543	314			SEC35-T17S-R12E
AMC 396521	MSP-13	13543	316			SEC35-T17S-R12E
[AMC 396522	MSP-14	13543	318			SEC35-T17S-R12E

Date: 6/22/2015

PHOENIX, ARIZONA

Page 8

2015 JUL 29 10:35

BLM AND STATE OFFICE

EXHIBIT A

County: Pima

State: AZ

BLM Serial #	Claim Name	Original Recording		Amended Recording		Location
		Recording #	Page #	Recording #	Page #	
AMC 396523	MSP-15	13543	320			SEC35-T17S-R12E
AMC 396524	MSP-16	13543	322			SEC35-T17S-R12E
AMC 396525	MSP-17	13543	324			SEC35-T17S-R12E
AMC 396526	MSP-18	13543	326			SEC35-T17S-R12E
AMC 396527	MSP-19	13543	328			SEC35-T17S-R12E
AMC 396528	MSP-20	13543	330			SEC35-T17S-R12E
AMC 396529	MSP-21	13543	332			SEC35-T17S-R12E
AMC 396530	MSP-22	13543	334			SEC35-T17S-R12E
AMC 396531	MSP-23	13543	336			SEC26-T17S-R12E
AMC 396532	MSP-24	13543	338			SEC26-T17S-R12E
AMC 396533	MSP-25	13543	340			SEC26-T17S-R12E
AMC 396534	MSP-26	13543	342			SEC25-T17S-R12E
AMC 396535	MSP-27	13543	344			SEC25-T17S-R12E
AMC 396536	MSP-28	13543	346			SEC25-T17S-R12E
AMC 396537	MSP-29	13543	348			SEC25-T17S-R12E
AMC 396538	MSP-30	13543	350			SEC25-T17S-R12E
AMC 396539	MSP-31	13543	352			SEC25-T17S-R12E
AMC 396540	MSP-32	13543	354			SEC25-T17S-R12E
AMC 396541	MSP-33	13543	356			SEC25-T17S-R12E
AMC 396542	MSP-34	13543	358			SEC25-T17S-R12E
AMC 396543	MSP-35	13543	360			SEC25-T17S-R12E
AMC 396544	MSP-36	13543	362			SEC25-T17S-R12E
AMC 396545	MSP-37	13543	364			SEC25-T17S-R12E
AMC 396546	MSP-38	13543	366			SEC25-T17S-R12E
AMC 396547	MSP-39	13543	368			SEC25-T17S-R12E
AMC 396548	MSP-40	13543	370			SEC25-T17S-R12E
AMC 396549	MSP-41	13543	372			SEC25-T17S-R12E
AMC 396550	MSP-42	13543	374			SEC25-T17S-R12E
AMC 396551	MSP-43	13543	376			SEC25-T17S-R12E
AMC 396552	MSP-44	13543	378			SEC25-T17S-R12E
AMC 396553	MSP-45	13543	380			SEC25-T17S-R12E
AMC 396554	MSP-46	13543	382			SEC25-T17S-R12E
AMC 396555	MSP-47	13543	384			SEC25-T17S-R12E
AMC 396556	MSP-48	13543	386			SEC25-T17S-R12E
AMC 396557	MSP-49	13543	388			SEC25-T17S-R12E
AMC 396558	MSP-50	13543	390			SEC24-T17S-R12E
AMC 396559	MSP-51	13543	392			SEC24-T17S-R12E
AMC 396560	MSP-52	13543	394			SEC24-T17S-R12E

Date: 6/22/2015

PHOENIX, ARIZONA

Page

9

2015 JUL 29 A 10:34

BLM AZ STATE OFFICE
RECEIVED

EXHIBIT A

County: Pima

State: AZ

BLM Serial #	Claim Name	Original Recording		Amended Recording		Location
		Recording #	Page #	Recording #	Page #	
AMC 396561	MSP-53	13543	396			SEC24-T17S-R12E
AMC 396562	MSP-54	13543	398			SEC24-T17S-R12E
AMC 396563	MSP-55	13543	400			SEC24-T17S-R12E
AMC 396564	MSP-56	13543	402			SEC24-T17S-R12E
AMC 396565	MSP-57	13543	404			SEC24-T17S-R12E
AMC 396566	MSP-58	13543	406			SEC24-T17S-R12E
AMC 396567	MSP-59	13543	408			SEC24-T17S-R12E
AMC 396630	MSP-60	13553	298			SEC24-T17S-R12E
AMC 396631	MSP-61	13553	300			SEC24-T17S-R12E
AMC 396632	MSP-62	13553	302			SEC24-T17S-R12E
AMC 396633	MSP-63	13553	304			SEC24-T17S-R12E
AMC 396634	MSP-64	13553	306			SEC24-T17S-R12E
AMC 396635	MSP-65	13553	308			SEC24-T17S-R12E
AMC 396636	MSP-66	13553	310			SEC24-T17S-R12E
AMC 396637	MSP-67	13553	312			SEC24-T17S-R12E
AMC 396638	MSP-68	13553	314			SEC24-T17S-R12E
AMC 396639	MSP-69	13553	316			SEC19-T17S-R13E
AMC 396640	MSP-70	13553	318			SEC19-T17S-R13E
AMC 396641	MSP-71	13553	320			SEC19-T17S-R13E
AMC 396642	MSP-72	13553	322			SEC19-T17S-R13E
AMC 396643	MSP-73	13553	324			SEC19-T17S-R13E
AMC 396644	MSP-74	13553	326			SEC19-T17S-R13E
AMC 396645	MSP-75	13553	328			SEC19-T17S-R13E
AMC 396646	MSP-76	13553	330			SEC35-T17S-R12E
AMC 396647	MSP-77	13553	332			SEC35-T17S-R12E
AMC 396648	RSR-6	13553	334			SEC26-T17S-R12E
AMC 396649	RSR-8	13553	336			SEC26-T17S-R12E
AMC 396650	RSR-10	13553	338			SEC26-T17S-R12E
AMC 396651	RSR-12	13553	295			SEC26-T17S-R12E
AMC 396652	RSR-14	13553	340			SEC26-T17S-R12E
AMC 396653	RSR-16	13553	342			SEC26-T17S-R12E
AMC 396654	RSR-18	13553	344			SEC26-T17S-R12E
AMC 396655	RSR-20	13553	346			SEC26-T17S-R12E
AMC 396656	RSR-22	13553	348			SEC26-T17S-R12E
AMC 396657	RSR-23	13553	350			SEC34-T17S-R12E
AMC 396658	RSR-24	13553	352			SEC26-T17S-R12E
AMC 396659	RSR-25	13553	354			SEC34-T17S-R12E
AMC 396660	RSR-26	13553	356			SEC34-T17S-R12E

Date: 6/22/2015

PHOENIX, ARIZONA

Page 10

2015 JUL 29 10:34

RECEIVED
BLM AZ STATE OFFICE

EXHIBIT A

County: Pima

State: AZ

BLM Serial #	Claim Name	Original Recording		Amended Recording		Location
		Recording #	Page #	Recording #	Page #	
AMC 396661	RSR-27	13553	358			SEC26-T17S-R12E
AMC 396662	RSR-28	13553	360			SEC26-T17S-R12E
AMC 396663	RSR-29	13553	362			SEC26-T17S-R12E
AMC 396664	RSR-30	13553	364			SEC26-T17S-R12E
AMC 396665	RSR-31	13553	366			SEC26-T17S-R12E
AMC 396666	RSR-32	13553	368			SEC26-T17S-R12E
AMC 396667	RSR-33	13553	370			SEC26-T17S-R12E
AMC 396668	RSR-34	13553	372			SEC26-T17S-R12E
AMC 396669	RSR-35	13553	374			SEC26-T17S-R12E
AMC 396670	RSR-36	13553	376			SEC26-T17S-R12E
AMC 396671	RSR-37	13553	378			SEC26-T17S-R12E
AMC 396672	RSR-38	13553	380			SEC26-T17S-R12E
AMC 396673	RSR-39	13553	382			SEC26-T17S-R12E
AMC 396674	RSR-40	13553	384			SEC26-T17S-R12E
AMC 396675	RSR-41	13553	386			SEC26-T17S-R12E
AMC 396676	RSR-42	13553	388			SEC26-T17S-R12E
AMC 396677	RSR-43	13553	390			SEC26-T17S-R12E
AMC 396678	RSR-44	13553	392			SEC26-T17S-R12E
AMC 396679	RSR-45	13553	394			SEC26-T17S-R12E
AMC 397095	MSP-78	13605	939			SEC26-T17S-R12E
AMC 397096	MSP-79	13605	941			SEC26-T17S-R12E
AMC 397097	MSP-80	13605	943			SEC26-T17S-R12E
AMC 397098	MSP-81	13605	945			SEC26-T17S-R12E
AMC 397099	MSP-82	13605	947			SEC26-T17S-R12E
AMC 397100	MSP-83	13605	949			SEC26-T17S-R12E
AMC 397101	MSP-84	13605	951			SEC26-T17S-R12E
AMC 397102	MSP-85	13605	953			SEC25-T17S-R12E
AMC 397103	MSP-86	13605	955			SEC25-T17S-R12E
AMC 397104	MSP-87	13605	957			SEC25-T17S-R12E
AMC 397108	MSP-91	13605	965			SEC25-T17S-R12E
AMC 397109	MSP-92	13605	967			SEC25-T17S-R12E
AMC 397110	MSP-93	13605	969			SEC25-T17S-R12E
AMC 397111	MSP-94	13605	971			SEC25-T17S-R12E
AMC 397112	MSP-95	13605	973			SEC30-T17S-R13E
AMC 397113	MSP-96	13605	975			SEC30-T17S-R13E
AMC 397114	MSP-97	13605	977			SEC30-T17S-R13E
AMC 397115	MSP-98	13605	979			SEC30-T17S-R13E
AMC 397116	MSP-99	13605	981			SEC01-T18S-R12E

Date: 6/22/2015

PHOENIX, ARIZONA

Page 11

2015 JUL 29 10:34

RECEIVED
BLM AZ STATE OFFICE

EXHIBIT A

County: Pima

State: AZ

BLM Serial #	Claim Name	Original Recording		Amended Recording		Location
		Recording #	Page #	Recording #	Page #	
AMC 397117	MSP-100	13605	983			SEC01-T18S-R12E
AMC 397118	MSP-101	13605	985			SEC20-T17S-R13E
AMC 397119	MSP-102	13605	987			SEC20-T17S-R13E
AMC 397120	MSP-103	13605	989			SEC20-T17S-R13E
AMC 397121	MSP-104	13605	991			SEC20-T17S-R13E
AMC 397122	MSP-105	13605	993			SEC20-T17S-R13E
AMC 397123	MSP-106	13605	995			SEC20-T17S-R13E
AMC 397124	MSP-107	13605	997			SEC20-T17S-R13E
AMC 397125	MSP-108	13605	999			SEC20-T17S-R13E
AMC 397126	MSP-109	13605	1001			SEC20-T17S-R13E
AMC 397127	MSP-110	13605	1003			SEC20-T17S-R13E
AMC 397128	MSP-111	13605	1005			SEC20-T17S-R13E
AMC 397129	MSP-112	13605	1007			SEC20-T17S-R13E
AMC 397130	MSP-113	13605	1009			SEC20-T17S-R13E
AMC 397131	MSP-114	13605	1011			SEC20-T17S-R13E
AMC 397132	MSP-115	13605	1013			SEC20-T17S-R13E
AMC 397133	MSP-116	13605	1015			SEC20-T17S-R13E
AMC 397134	MSP-117	13605	1017			SEC20-T17S-R13E
AMC 397135	MSP-118	13605	1019			SEC20-T17S-R13E
AMC 397136	MSP-119	13605	1021			SEC20-T17S-R13E
AMC 397137	MSP-120	13605	1023			SEC20-T17S-R13E
AMC 397138	MSP-121	13605	1025			SEC20-T17S-R13E
AMC 397139	MSP-122	13605	1027			SEC20-T17S-R13E
AMC 397140	MSP-123	13605	1029			SEC20-T17S-R13E
AMC 397141	MSP-124	13605	1031			SEC20-T17S-R13E
AMC 397142	MSP-125	13605	1033			SEC20-T17S-R13E
AMC 397143	MSP-126	13605	1035			SEC20-T17S-R13E
AMC 397144	MSP-127	13605	1037			SEC20-T17S-R13E
AMC 397145	MSP-128	13605	1039			SEC21-T17S-R13E
AMC 397146	MSP-129	13605	1041			SEC20-T17S-R13E
AMC 397147	MSP-130	13605	1043			SEC21-T17S-R13E
AMC 397148	MSP-131	13605	1045			SEC20-T17S-R13E
AMC 397149	MSP-132	13605	1047			SEC21-T17S-R13E
AMC 397150	MSP-133	13605	1049			SEC21-T17S-R13E
AMC 397152	MSP-135	13605	1053			SEC21-T17S-R13E
AMC 397154	MSP-137	13605	1057			SEC21-T17S-R13E
AMC 399774	JHS-1	13763	3018			SEC30-T17S-R13E
AMC 399775	JHS-2	13763	3020			SEC30-T17S-R13E

Date: 6/22/2015

PHOENIX, ARIZONA

Page 12

2015 JUL 29 A 10:34

RECEIVED
BLM AZ STATE OFFICE

EXHIBIT A

County: Pima

State: AZ

BLM Serial #	Claim Name	Original Recording		Amended Recording		Location
		Recording #	Page #	Recording #	Page #	
AMC 399776	JHS-3	13763	3022			SEC30-T17S-R13E
AMC 399777	JHS-4	13763	3024			SEC30-T17S-R13E
AMC 399778	JHS-5	13763	3026			SEC30-T17S-R13E
AMC 399779	JHS-6	13763	3028			SEC30-T17S-R13E
AMC 399780	JHS-7	13763	3030			SEC30-T17S-R13E
AMC 399781	JHS-8	13763	3032			SEC30-T17S-R13E
AMC 399782	JHS-9	13763	3034			SEC30-T17S-R13E
AMC 399783	JHS-10	13763	3036			SEC30-T17S-R13E
AMC 399784	JHS-11	13763	3038			SEC30-T17S-R13E
AMC 399785	JHS-12	13763	3040			SEC30-T17S-R13E
AMC 399786	JHS-13	13763	3042			SEC25-T17S-R12E
AMC 399787	JHS-14	13763	3044			SEC01-T18S-R12E
AMC 399788	JHS-15	13763	3046			SEC01-T18S-R12E
AMC 399789	JHS-16	13763	3048			SEC01-T18S-R12E
AMC 399790	JHS-17	13763	3050			SEC12-T18S-R12E
AMC 399791	JHS-18	13763	3052			SEC12-T18S-R12E
AMC 399792	JHS-19	13763	3054			SEC27-T17S-R13E
AMC 399793	JHS-20	13763	3056			SEC27-T17S-R13E
AMC 399794	JHS-21	13763	3058			SEC27-T17S-R13E
AMC 399795	JHS-22	13763	3060			SEC34-T17S-R12E
AMC 399796	JHS-23	13763	3062			SEC34-T17S-R13E
AMC 399797	JHS-24	13763	3064			SEC34-T17S-R13E
AMC 399798	JHS-25	13763	3066			SEC34-T17S-R13E
AMC 399799	JHS-26	13763	3068			SEC34-T17S-R13E
AMC 399800	JHS-27	13763	3070			SEC25-T17S-R12E
AMC 401702	MSP 88	13871	1145			SEC25-T17S-R12E
AMC 401703	MSP 89	13871	1143			SEC25-T17S-R12E
AMC 401704	MSP 90	13871	1141			SEC25-T17S-R12E
AMC 416258	ARNI-21	20121710268				SEC07-T18S-R13E
AMC 416259	ARNI-22	20121710269				SEC07-T18S-R13E
AMC 416260	ARNI-23	20121710270				SEC07-T18S-R13E
AMC 416261	ARNI-24	20121710271				SEC07-T18S-R13E
AMC 416262	ARNI-26	20121710272				SEC01-T18S-R12E
AMC 416263	ARNI-29	20121710273				SEC04-T18S-R12E
AMC 421078	ARNI-4	20130370748				SEC36-T17S-R12E
AMC 421079	ARNI-11	20130370749				SEC36-T17S-R12E
AMC 421080	DAN-1	20130370750				SEC36-T17S-R12E
AMC 421081	DAN-2	20130370751				SEC36-T17S-R12E

Date: 6/22/2015

Page 13

RECEIVED
BLM AZ STATE OFFICE

PHOENIX, ARIZONA
2015 JUL 29 A 10:33

EXHIBIT A

County: Pima

State: AZ

BLM Serial #	Claim Name	Original Recording		Amended Recording		Location
		Recording #	Page #	Recording #	Page #	
AMC 421082	DIANA-1	20130370752				SEC36-T17S-R12E
AMC 421083	DIANA-2	20130370753				SEC36-T17S-R12E
AMC 421084	DIANA-3	20130370754				SEC36-T17S-R12E
AMC 421085	DIANA-4	20130370755				SEC36-T17S-R12E
AMC 421086	DIANA-5	20130370756				SEC36-T17S-R12E
AMC 421087	DIANA-6	20130370757				SEC36-T17S-R12E
AMC 421088	DIANA-7	20130370758				SEC36-T17S-R12E
AMC 421089	DIANA-8	20130370759				SEC36-T17S-R12E
AMC 423774	TAMRA-1	20131900493				SEC04-T18S-R12E
AMC 423775	TAMRA-2	20131900492				SEC04-T18S-R12E
AMC 423776	TAMRA-3	20131900491				SEC04-T18S-R12E
AMC 426773	ARNI-1	20140450424				SEC04-T18S-R12E
AMC 426774	ARNI-2	20140450425				SEC04-T18S-R12E
AMC 426775	ARNI-3	20140450426				SEC04-T18S-R12E
AMC 426776	ARNI-5	20140450427				SEC04-T18S-R12E
AMC 426777	ARNI-6	20140450428				SEC04-T18S-R12E
AMC 426778	ARNI-7	20140450429				SEC04-T18S-R12E
AMC 426779	ARNI-8	20140450430				SEC05-T18S-R12E
AMC 426780	ARNI-9	20140450431				SEC05-T18S-R12E
AMC 426781	ARNI-10	20140450432				SEC05-T18S-R12E
AMC 426782	ARNI-12	20140450433				SEC05-T18S-R12E
AMC 426783	ARNI-13	20140450434				SEC04-T18S-R12E
AMC 426784	ARNI-14	20140450435				SEC04-T18S-R12E
AMC 426785	ARNI-15	20140450436				SEC04-T18S-R12E
AMC 426786	ARNI-16	20140450437				SEC03-T18S-R12E
AMC 426787	ARNI-17	20140450438				SEC10-T18S-R12E
AMC 426788	ARNI-18	20140450439				SEC09-T18S-R12E
AMC 426789	ARNI-19	20140450440				SEC10-T18S-R12E
AMC 426790	ARNI-20	20140450441				SEC15-T18S-R12E
AMC 426791	ARNI-25	20140450442				SEC15-T18S-R12E
AMC 426792	ARNI-27	20140450443				SEC15-T18S-R12E
AMC 426793	ARNI-28	20140450444				SEC15-T18S-R12E
AMC 426794	ARNI-30	20140450445				SEC15-T18S-R12E
AMC 426795	ARNI-31	20140450446				SEC16-T18S-R12E
AMC 426796	ARNI-32	20140450447				SEC22-T18S-R12E
AMC 426797	ARNI-33	20140450448				SEC22-T18S-R12E
AMC 426798	ARNI-34	20140450449				SEC17-T18S-R12E
AMC 426799	ARNI-35	20140450450				SEC17-T18S-R12E

Date: 6/22/2015

RECEIVED
BLM AZ STATE OFFICE
2015 JUL 29 A 10:33
PHOENIX, ARIZONA

EXHIBIT A

County: Pima

State: AZ

<u>BLM Serial #</u>	<u>Claim Name</u>	<u>Original Recording</u>		<u>Amended Recording</u>		<u>Location</u>
		<u>Recording #</u>	<u>Page #</u>	<u>Recording #</u>	<u>Page #</u>	
AMC 426800	ARNI-36	20140450451				SEC17-T18S-R12E
AMC 426801	ARNI-37	20140450452				SEC10-T18S-R12E
AMC 426802	ARNI-38	20140450453				SEC15-T18S-R12E
AMC 426803	ARNI-39	20140450454				SEC17-T18S-R12E
AMC 426804	SIR-43	20140450455				SEC04-T18S-R12E
AMC 426805	SIR-44	20140450456				SEC04-T18S-R12E
AMC 426806	SIR-45	20140450457				SEC03-T18S-R12E
AMC 428291	MSP-134R	20141570607				SEC21-T17S-R13E
AMC 428292	MSP-136R	20141570608				SEC21-T17S-R13E
AMC 428293	MSP-138R	20141570609				SEC21-T17S-R13E
AMC 429957	ARNI-40	20143230506				SEC05-T18S-R12E
AMC 429958	ARNI-41	20143230507				SEC05-T18S-R12E
AMC 429959	ARNI-42	20143230508				SEC10-T18S-R12E
AMC 432480	JD-1	20151560477				SEC04-T18S-R12E
AMC 432481	JD-2	20151560478				SEC04-T18S-R12E
AMC 432482	JD-3	20151560479				SEC04-T18S-R12E
AMC 432483	JD-4	20151560480				SEC04-T18S-R12E
AMC 432484	JD-5	20151560481				SEC04-T18S-R12E
AMC 432485	JD-6	20151560482				SEC04-T18S-R12E
No. Of Claims	531					

RECEIVED
BLM AZ STATE OFFICE
2015 JUL 29 A 10:33
PHOENIX, ARIZONA

United States Department of the Interior
Bureau of Land Management
 LANDS/RECREATION & PLANNING
 ONE N CENTRAL AVE
 PHOENIX, AZ 85004 -2203
 Phone: 602-417-9200

Receipt

No: 3352999

Transaction #: 3450903	
Date of Transaction: 07/29/2015	
CUSTOMER:	
FREEPORT MCMORAN INC 333 N CENTRAL AVE PHOENIX, AZ 85004-2121 US	

LINE #	QTY	DESCRIPTION	REMARKS	UNIT PRICE	TOTAL
1	1.00	LOCATABLE MINERALS / MINING CLAIMS- NOT NEW-UNADJUD, ONE AUTH NO. ONLY / MINING CLAIM MONEY RECEIVED CASES: AMC14600/\$82305.00	2016 MAINT (531)	- n/a -	82305.00
TOTAL:					\$82,305.00

PAYMENT INFORMATION			
1	AMOUNT:	82305.00	POSTMARKED: N/A
	TYPE:	CHECK	RECEIVED: 07/29/2015
	CHECK NO:	0000843066	
	NAME:	FREEPORT MCMORAN INC 333 N CENTRAL AVE PHOENIX AZ 85004-2121 US	

REMARKS

This receipt was generated by the automated BLM Collections and Billing System and is a paper representation of a portion of the official electronic record contained therein.

ENTERED
 JUL 30 2015
R.A.

TMC heads:

423774	14598	394407
426773	19084	395460
428291	19271	395849
	267423	396113
	343969	396508
	354965	396630
	389660	397095
	390053	399774
	392440	401702
	416258	2014 421078

August 12, 2014

After recording, return to:
Freeport-McMoRan Inc.
Attn: C. Loder
333 North Central Avenue
Phoenix, AZ 85004


Bureau of Land Management
Department of the Interior
One N. Central Avenue
Phoenix, AZ 85004

NOTICE OF INTENT TO HOLD MINING CLAIMS AND PAYMENT OF BLM MAINTENANCE FEE

Re: Payment of Annual Claim Maintenance Fee

Dear Sir or Madam:

This will serve as notice that Freeport-McMoRan Sierrita, Inc., whose address for purposes of this filing is Land and Water Department, 333 North Central Ave., Phoenix, Arizona 85004, intends to hold the mining claims and/or mill sites described on Exhibit A attached hereto for the assessment year ending at 12 o'clock, noon, on September 1, 2015 by payment of the annual maintenance fee of \$155 per claim or site. Payment of such amount is made herewith for such assessment year for each of the claims and sites, the name, and BLM serial number with the book and page or index number of recording of the location notice in the official records of Pima County, Arizona, of which, is set forth on Exhibit A attached hereto and by this reference incorporated herein.



Carolyn Loder for
Freeport-McMoRan Sierrita, Inc.


State of Arizona)
) ss.
County of Maricopa)

RECEIVED
AZ STATE OFFICE
JULY AUG 14 P 12:45
PHOENIX, ARIZONA

The foregoing instrument was acknowledged before me on August 12th, 2014, by Carolyn Loder, on behalf of Freeport-McMoRan Sierrita, Inc.

(Seal)


STEPHANIE D. TURTON
Notary Public - State of Arizona
MARICOPA COUNTY
My Commission Expires Nov. 18, 2015



Notary Public
My commission expires: 11-18-2015

EXHIBIT A

County: Pima

State: AZ

BLM Serial #	Claim Name	Original Recording		Amended Recording		Location
		Recording #	Page #	Recording #	Page #	
AMC 014600	ANTICIPATION #11	818	547	20140440026		SEC09-T18S-R12E
AMC 014610	BLACK JACK #1	77	289	2270	231	SEC07-T18S-R12E
AMC 014611	BLACK JACK #2	77	288	2280	467	SEC07-T18S-R12E
AMC 014612	BLACK JACK #3	77	287	2280	468	SEC07-T18S-R12E
AMC 014613	BLACK JACK #4	77	286	2280	469	SEC07-T18S-R12E
AMC 014614	BLACK JACK EXT. NO. 1	380	37	20140440027		SEC07-T18S-R12E
AMC 014615	BLACK JACK EXT. NO. 2	380	38	20140440028		SEC06-T18S-R12E
AMC 014616	BLUE BELL 1	808	587	20140440029		SEC10-T18S-R12E
AMC 014617	BLUE BELL 2	808	588	20140440030		SEC03-T18S-R12E
AMC 014618	BLUE BELL 3	808	589	20140440031		SEC03-T18S-R12E
AMC 014624	BLUE BELL 9	808	595	20140440032		SEC04-T18S-R12E
AMC 014628	BLUE BELL 13	808	599	20140440033		SEC04-T18S-R12E
AMC 014638	BOUNDARY #7	1340	322			SEC22-T18S-R12E
AMC 014639	BOUNDARY #8	1340	323			SEC22-T18S-R12E
AMC 014640	BOUNDARY #9	1340	324			SEC22-T18S-R12E
AMC 014641	BOUNDARY #10	1340	325			SEC22-T18S-R12E
AMC 014642	BOUNDARY #11	1340	326			SEC22-T18S-R12E
AMC 014643	BOUNDARY #12	1340	327			SEC22-T18S-R12E
AMC 014644	BOUNDARY #13	1340	328			SEC22-T18S-R12E
AMC 014645	BOUNDARY #14	1340	329			SEC22-T18S-R12E
AMC 014646	BOUNDARY #15	1340	330			SEC22-T18S-R12E
AMC 014647	BOUNDARY #16	1340	331			SEC22-T18S-R12E
AMC 014648	BOUNDARY #17	1340	332			SEC22-T18S-R12E
AMC 014649	BOUNDARY #18	1340	333			SEC22-T18S-R12E
AMC 014650	BOUNDARY #19	1340	334			SEC22-T18S-R12E
AMC 014651	BOUNDARY #20	1340	335			SEC22-T18S-R12E
AMC 014652	BOUNDARY #21	1340	336			SEC22-T18S-R12E
AMC 014653	BOUNDARY #22	1340	337			SEC22-T18S-R12E
AMC 014654	BOUNDARY #23 FRACTION	1340	338	20140440034		SEC22-T18S-R12E
AMC 014655	BOUNDARY #24 FRACTION	1340	339	20140440035		SEC22-T18S-R12E
AMC 014657	COPPER EMPIRE #2	638	148	20140440036		SEC09-T18S-R12E
AMC 014658	COPPER EMPIRE #3	817	51	1306	308	SEC09-T18S-R12E
AMC 014659	COPPER EMPIRE #4	817	52	1306	309	SEC09-T18S-R12E
AMC 014660	COPPER EMPIRE #5	817	53	1306	310	SEC09-T18S-R12E
AMC 014661	COPPER EMPIRE #6	817	54	1306	311	SEC09-T18S-R12E
AMC 014662	COPPER EMPIRE #7	817	55	2838	178	SEC09-T18S-R12E

Date: 7/22/2014

Page 1

RECEIVED
 PIMAZ STATE OFFICE
 PHOENIX, ARIZONA
 2014 AUG 14 P 12:44

EXHIBIT A

County: Pima

State: AZ

Original Recording

Amended Recording

<u>BLM Serial #</u>	<u>Claim Name</u>	<u>Recording #</u>	<u>Page #</u>	<u>Recording #</u>	<u>Page #</u>	<u>Location</u>
AMC 014663	COPPER EMPIRE #8	817	56	1306	313	SEC09-T18S-R12E
AMC 014664	COPPER EMPIRE #9	817	57	2838	179	SEC04-T18S-R12E
AMC 014665	COPPER EMPIRE #10	817	58	20140440037		SEC10-T18S-R12E
AMC 014666	COPPER GIANT #1	638	139	20140440038		SEC05-T18S-R12E
AMC 014667	COPPER GIANT #2	638	140	20140440039		SEC04-T18S-R12E
AMC 014670	COPPER GIANT #5	638	143	20140440040		SEC05-T18S-R12E
AMC 014671	COPPER GIANT #6	638	144	2731	376	SEC05-T18S-R12E
AMC 014672	COPPER GIANT #7	638	145	2731	377	SEC05-T18S-R12E
AMC 014673	COPPER GIANT #8	638	146	2731	378	SEC05-T18S-R12E
AMC 014674	COPPER JOHN EXTENSION #19	580	199	20140440041		SEC20-T18S-R12E
AMC 014679	COPPER JOHN EXTENSION #26	580	206	20140440042		SEC17-T18S-R12E
AMC 014680	COPPER JOHN EXTENSION #27	580	207	20140440043		SEC20-T18S-R12E
AMC 014685	COPPER JOHN EXTENSION #35	580	215	1049	251	SEC17-T18S-R12E
AMC 014686	COPPER JOHN EXTENSION #42	784	59	2740	104	SEC09-T18S-R12E
AMC 014687	COPPER JOHN EXTENSION #43	784	60	2740	105	SEC09-T18S-R12E
AMC 014688	DEC NO. 1	2241	152			SEC07-T18S-R12E
AMC 014689	DEC NO. 2	2241	153			SEC07-T18S-R12E
AMC 014690	ESCONDIDO #1	76	623	1742	78	SEC18-T18S-R12E
AMC 014691	FRIJOLE	76	547	2965	149	SEC17-T18S-R12E
AMC 014692	HOPE #1	1469	28			SEC07-T18S-R12E
AMC 014693	HOPE #2	1469	27			SEC18-T18S-R12E
AMC 014694	JULY NO 1	2331	293			SEC18-T18S-R12E
AMC 014695	JULY NO 2	2331	292			SEC18-T18S-R12E
AMC 014697	LUCKY BOY #1	76	547	1742	76	SEC18-T18S-R12E
AMC 014698	MAY 1	1756	197	2838	177	SEC09-T18S-R12E
AMC 014699	MAY BIRD #2	890	286	2485	333	SEC12-T18S-R11E
AMC 014700	MAY BIRD #3	890	287	2485	334	SEC12-T18S-R11E
AMC 014701	MAY BIRD #4	890	288	2485	335	SEC12-T18S-R11E
AMC 014702	MAY BIRD #5	890	289	2485	336	SEC12-T18S-R11E
AMC 014703	MAY BIRD #6	890	290	2485	337	SEC12-T18S-R11E
AMC 014704	MAY BIRD #7	890	291	2485	338	SEC12-T18S-R11E
AMC 014705	MAY BIRD #9	977	133	2485	339	SEC12-T18S-R11E
AMC 014706	MAY BIRD #10	977	134	2485	340	SEC12-T18S-R11E
AMC 014707	MAY BIRD #11	977	135	2485	341	SEC11-T18S-R11E
AMC 014708	MAY BIRD #16	977	140	2485	342	SEC12-T18S-R11E

Date: 7/22/2014

Page 2

PHOENIX, ARIZONA

2014 AUG 14 P 12:44

RECEIVED
AZ STATE OFFICE

71

EXHIBIT A

County: Pima

State: AZ

BLM Serial #	Claim Name	Original Recording		Amended Recording		Location
		Recording #	Page #	Recording #	Page #	
AMC 014709	MAY BIRD #17	977	141	2485	343	SEC12-T18S-R11E
AMC 014710	MAY BIRD #18	977	142	2485	344	SEC12-T18S-R11E
AMC 014711	MAY BIRD #19	977	143	2485	345	SEC12-T18S-R11E
AMC 014712	MAY BIRD #21	977	145	2485	346	SEC07-T18S-R12E
AMC 014713	MAY BIRD #36	1484	547	2485	347	SEC13-T18S-R11E
AMC 014714	MAY BIRD #37	1484	548	2485	348	SEC07-T18S-R12E
AMC 014715	MAY BIRD #38	1484	549	2485	349	SEC13-T18S-R11E
AMC 014716	MAY BIRD #39	1484	550	2485	350	SEC18-T18S-R12E
AMC 014717	MAY BIRD #40	1484	551	2485	351	SEC13-T18S-R11E
AMC 014718	MAY BIRD #41	1484	552	2485	352	SEC18-T18S-R12E
AMC 014719	MAY BIRD #42	1484	553	2485	353	SEC18-T18S-R12E
AMC 014720	MAY BIRD #43	1484	554	2485	354	SEC18-T18S-R12E
AMC 014721	MAY BIRD #44	1484	555	2485	355	SEC18-T18S-R12E
AMC 014722	MAY BIRD #51	1484	562	2485	356	SEC07-T18S-R12E
AMC 014723	MAY BIRD #52	1484	563	2485	357	SEC12-T18S-R11E
AMC 014724	MAY BIRD #58	1484	569	2485	358	SEC06-T18S-R12E
AMC 014725	MAY BIRD #59	1484	570	20140440044		SEC06-T18S-R12E
AMC 014726	MAY BIRD #60	1484	571	2485	360	SEC06-T18S-R12E
AMC 014727	MAY BIRD #62	1484	573	2485	361	SEC06-T18S-R12E
AMC 014728	MONZONITE NO. 1	1602	116			SEC04-T18S-R12E
AMC 014729	NEW YEARS EVE EXT. #12	638	131	2731	379	SEC09-T18S-R12E
AMC 014730	NEW YEARS EVE EXT. #13	638	132	2731	380	SEC09-T18S-R12E
AMC 014731	NEW YEARS EVE EXT. #14	641	66	2731	381	SEC09-T18S-R12E
AMC 014732	NEW YEARS EVE EXT. #15	638	133	2731	382	SEC09-T18S-R12E
AMC 014733	NEW YEARS EVE EXT. #16	638	138	2747	206	SEC08-T18S-R12E
AMC 014734	NEW YEARS EVE EXT. #17	638	129	2731	384	SEC08-T18S-R12E
AMC 014735	NEW YEARS EVE EXT. #18	638	135	2731	385	SEC08-T18S-R12E
AMC 014736	NEW YEARS EVE EXT. #19	638	130	2731	386	SEC09-T18S-R12E
AMC 014737	NEW YEARS EVE EXT. #20	638	134	2731	387	SEC08-T18S-R12E
AMC 014738	NEW YEARS EVE EXT. #21	638	137	2731	388	SEC04-T18S-R12E
AMC 014739	NEW YEARS EVE EXT. #22	638	136	2747	205	SEC08-T18S-R12E
AMC 014750	OCTOBER NO. 2	2469	245			SEC12-T18S-R12E

PHOENIX, ARIZONA

2014 AUG 14 P 12:44

RECEIVED
AZ STATE OFFICE

103

EXHIBIT A

County: Pima

State: AZ

BLM Serial #	Claim Name	Original Recording		Amended Recording		Location
		Recording #	Page #	Recording #	Page #	
✓ AMC 014751	PANA BLANCA EXT. NO. 1	784	62	20140440051		SEC06-T18S-R12E
AMC 014752	PANA BLANCA EXT. NO. 2	784	63	20140440052		SEC07-T18S-R12E
AMC 014753	PANA BLANCA EXT. NO. 3	784	64	20140440053		SEC06-T18S-R12E
AMC 014754	PANA BLANCA EXT. NO. 4	784	65	2379	304	SEC06-T18S-R12E
AMC 014755	PANA BLANCA EXT. NO. 5	784	66	20140440054		SEC07-T18S-R12E
AMC 014756	PANA BLANCA EXTENTION #6	784	68	2379	306	SEC07-T18S-R12E
AMC 014757	PANA BLANCA EXTENTION #7	784	67	2556	375	SEC07-T18S-R12E
AMC 014758	PANA BLANCA EXT. NO. 8	784	69	2379	308	SEC12-T18S-R11E
✓ AMC 014759	P. B. NO. 2	2314	299	20140440055		SEC07-T18S-R12E
✓ AMC 014761	P. B. NO. 8	2380	290			SEC08-T18S-R12E
✓ AMC 014763	PLADA #1	2731	365			SEC08-T18S-R12E
AMC 014764	PLADA #2	2731	366			SEC09-T18S-R12E
AMC 014765	PLADA #3	2731	367	2747	207	SEC08-T18S-R12E
AMC 014766	PLADA #4	2731	368			SEC09-T18S-R12E
AMC 014767	PLADA #5	2731	369			SEC09-T18S-R12E
AMC 014768	PLADA #6	2731	370	2769	82	SEC09-T18S-R12E
✓ AMC 014769	QUARTZ HILL #3	1648	596	2485	362	SEC18-T18S-R12E
✓ AMC 014771	RED HILL EXTENSION #2	512	412	20140440056		SEC20-T18S-R12E
AMC 014772	RED HILL EXTENSION #3	512	413	1049	254	SEC20-T18S-R12E
✓ AMC 014773	RED HILL EXTENSION #6	646	241	20140440057		SEC17-T18S-R12E
✓ AMC 014778	RED HILL EXTENSION #13	646	247	1049	256	SEC17-T18S-R12E
✓ AMC 014779	RED HILL EXTENSION #17	821	78	1049	257	SEC17-T18S-R12E
✓ AMC 014781	RESERVE NO. 7	822	486	20140440058		SEC10-T18S-R12E
AMC 014782	RESERVE NO. 8	822	487			SEC10-T18S-R12E
AMC 014783	RESERVE NO. 9	822	488	20140440059		SEC10-T18S-R12E
✓ AMC 014784	RESERVE NO. 10	822	489			SEC10-T18S-R12E
✓ AMC 014786	RESERVE NO. 12	822	491			SEC10-T18S-R12E
AMC 014787	RESERVE NO. 13	822	492	20140440060		SEC15-T18S-R12E
✓ AMC 014788	RESERVE NO. 14	822	493			SEC10-T18S-R12E
✓ AMC 014798	RESERVE #24	923	583	20140440061		SEC15-T18S-R12E
✓ AMC 014799	RESERVE #25	923	584	20140440062		SEC15-T18S-R12E

Date: 7/22/2014

Page 4

PHOENIX, ARIZONA

2014 AUG 14 P 12:44

RECEIVED
AZ STATE OFFICE

134

EXHIBIT A

134

County: Pima

State: AZ

Original Recording Amended Recording

BLM Serial #	Claim Name	Original Recording		Amended Recording		Location
		Recording #	Page #	Recording #	Page #	
✓ AMC 014801	RESERVE #27	923	586	20140440063		SEC15-T18S-R12E
✓ AMC 014802	RESERVE #28	923	587	20140440064		SEC15-T18S-R12E
✓ AMC 014803	RESERVE #29	935	566			SEC15-T18S-R12E
✓ AMC 014804	RESERVE #30	923	588			SEC15-T18S-R12E
✓ AMC 014805	RESERVE #31	923	589	20140440065		SEC15-T18S-R12E
✓ AMC 014806	RESERVE #32	923	590			SEC15-T18S-R12E
✓ AMC 014809	RESERVE NO. 36 FRACTION	2302	215			SEC15-T18S-R12E
✓ AMC 014810	RESERVE NO. 37 FRACTION	2302	216			SEC15-T18S-R12E
✓ AMC 014811	RESERVE NO. 38 FRACTION	2302	217			SEC15-T18S-R12E
✓ AMC 014812	RESERVE NO. 39 FRACTION	2302	218			SEC15-T18S-R12E
✓ AMC 014813	SEPT. NO 4	2331	291			SEC06-T18S-R12E
✓ AMC 014814	SEPT. NO 5	2331	290			SEC12-T18S-R11E
✓ AMC 014815	SEPT. NO 6	2331	289			SEC12-T18S-R11E
✓ AMC 014835	VIRGINIA #1	1734	53	1746	522	SEC17-T18S-R12E
✓ AMC 014836	VIRGINIA #2	1734	54	1746	523	SEC17-T18S-R12E
✓ AMC 014837	VIRGINIA #3	1734	55	1746	524	SEC17-T18S-R12E
✓ AMC 19084	Rich 1	3934	532			SEC34-T17S-R13E
✓ AMC 19086	Rich 3	3934	534			SEC34-T17S-R13E
✓ AMC 19088	Rich 5	3934	536			SEC34-T17S-R13E
✓ AMC 19090	Rich 7	3934	538			SEC34-T17S-R13E
✓ AMC 19092	Rich 9	3934	540			SEC27-T17S-R13E
✓ AMC 19094	Rich 11	3934	542			SEC27-T17S-R13E
✓ AMC 19096	Rich 13	2233	16			SEC27-T17S-R13E
✓ AMC 19098	Rich 15	2233	18			SEC27-T17S-R13E
✓ AMC 19100	Rich 17	2233	20			SEC27-T17S-R13E
✓ AMC 19102	Rich 19	3934	544			SEC27-T17S-R13E
✓ AMC 19104	Rich 21	3934	546			SEC27-T17S-R13E
✓ AMC 19106	Rich 23	3934	548			SEC27-T17S-R13E
✓ AMC 19108	Rich 25	3934	550			SEC27-T17S-R13E
✓ AMC 19110	Rich 27	3934	552			SEC34-T17S-R13E
✓ AMC 19111	Rich 28	3934	553			SEC34-T17S-R13E
✓ AMC 19112	Rich 29	3934	554			SEC34-T17S-R13E
✓ AMC 19114	Rich 31	3934	556			SEC34-T17S-R13E
✓ AMC 19115	Rich 32	3934	557			SEC34-T17S-R13E
✓ AMC 19278	Eric 10	2220	175			SEC34-T17S-R13E
✓ AMC 19280	Eric 12	2220	177			SEC34-T17S-R13E

Date: 7/22/2014

Page 5

RECEIVED
 PHOENIX, ARIZONA
 2014 AUG 14 P 12:44
 AZ STATE OFFICE

1110-19112

170

EXHIBIT A

County: Pima

State: AZ

Original Recording

Amended Recording

38

BLM Serial #	Claim Name	Recording #	Page #	Recording #	Page #	Location
✓ AMC 19282	Eric 14	2220	179			SEC34-T17S-R13E
✓ AMC 19284	Eric 16	2220	181			SEC34-T17S-R13E
✓ AMC 19286	Eric 18	3934	527			SEC34-T17S-R13E
✓ AMC 19292	Eric 24	2220	189			SEC34-T17S-R13E
✓ AMC 19294	Eric 26	2220	191			SEC34-T17S-R13E
✓ AMC 19296	Eric 28	2220	193			SEC34-T17S-R13E
✓ AMC 19298	Eric 30	2220	195			SEC34-T17S-R13E
✓ AMC 19300	Eric 32	2220	197			SEC27-T17S-R13E
✓ AMC 19302	Eric 34	2220	199			SEC27-T17S-R13E
✓ AMC 19304	Eric 36	2220	201			SEC27-T17S-R13E
✓ AMC 19306	Eric 38	2220	203			SEC27-T17S-R13E
✓ AMC 19308	Eric 40	2220	205			SEC27-T17S-R13E
✓ AMC 19310	Eric 42	2220	207			SEC27-T17S-R13E
✓ AMC 19314	Eric 46	2238	305			SEC27-T17S-R13E
✓ AMC 19316	Eric 48	2238	303			SEC27-T17S-R13E
✓ AMC 19318	Eric 50	2238	301			SEC27-T17S-R13E
✓ AMC 267429	COPPER EMPIRE #1	8011	2127			SEC09-T18S-R12E
✓ AMC 343975	OXIDE 7	10401	217	20140440045		SEC05-T18S-R12E
✓ AMC 343976	OXIDE 8	10401	219	20140440046		SEC05-T18S-R12E
✓ AMC 343979	OXIDE 11	10401	225	20140440047		SEC05-T18S-R12E
✓ AMC 343980	OXIDE 12	10401	227	20140440048		SEC05-T18S-R12E
✓ AMC 343983	OXIDE 15	10401	233	20140440049		SEC05-T18S-R12E
✓ AMC 343995	OXIDE 27	10401	257	20140440050		SEC05-T18S-R12E
✓ AMC 343996	OXIDE 28	10401	259			SEC05-T18S-R12E
✓ AMC 343997	OXIDE 29	10401	261			SEC05-T18S-R12E
✓ AMC 343998	OXIDE 30	10401	263			SEC05-T18S-R12E
✓ AMC 343999	OXIDE 31	10401	265			SEC05-T18S-R12E
✓ AMC 354965	JAKE #1	11455	2469			SEC11-T18S-R12E
✓ AMC 354966	JAKE #2	11455	2471			SEC11-T18S-R12E
✓ AMC 354967	JAKE #3	11455	2473			SEC11-T18S-R12E
✓ AMC 354968	JAKE #4	11455	2475			SEC11-T18S-R12E
✓ AMC 354969	JAKE #5	11455	2477	13425	16	SEC11-T18S-R12E
✓ AMC 354970	JAKE #6	11455	2479	13425	18	SEC11-T18S-R12E
✓ AMC 354971	JAKE #7	11455	2481	13425	20	SEC11-T18S-R12E
✓ AMC 354972	JAKE #8	11455	2483			SEC11-T18S-R12E
✓ AMC 354973	JAKE #9	11455	2485			SEC11-T18S-R12E
✓ AMC 354974	JAKE #10	11455	2487			SEC11-T18S-R12E
✓ AMC 354975	JAKE #11	11455	2489			SEC11-T18S-R12E

RECEIVED
 AZ STATE OFFICE
 PHOENIX, ARIZONA
 2014 AUG 14 P 12:44

208

EXHIBIT A

County: Pima

State: AZ

Original Recording

Amended Recording

202

<u>BLM Serial #</u>	<u>Claim Name</u>	<u>Recording #</u>	<u>Page #</u>	<u>Recording #</u>	<u>Page #</u>	<u>Location</u>
AMC 354976	JAKE #12	11455	2491			SEC11-T18S-R12E
AMC 354977	JAKE #13	11455	2493	13425	22	SEC11-T18S-R12E
AMC 354978	JAKE #14	11455	2495	13425	24	SEC11-T18S-R12E
AMC 354979	JAKE #15	11455	2497	13425	26	SEC11-T18S-R12E
AMC 354980	JAKE #16	11455	2499	13425	28	SEC12-T18S-R12E
AMC 354981	JAKE #17	11455	2501	13425	30	SEC12-T18S-R12E
AMC 354982	JAKE #18	11455	2503	13425	32	SEC12-T18S-R12E
AMC 354983	JAKE #19	11455	2505	13425	34	SEC12-T18S-R12E
AMC 354984	JAKE #20	11455	2507	13425	36	SEC12-T18S-R12E
AMC 354985	JAKE #21	11455	2509	13425	38	SEC12-T18S-R12E
AMC 354986	JAKE #22	11455	2511	13425	40	SEC12-T18S-R12E
AMC 354987	JAKE #23	11455	2513	13425	42	SEC12-T18S-R12E
AMC 354988	JAKE #24	11455	2515	13425	44	SEC12-T18S-R12E
AMC 354989	JAKE #25	11455	2517	13425	46	SEC12-T18S-R12E
AMC 354990	JAKE #26	11455	2519	13425	48	SEC12-T18S-R12E
AMC 354992	JAKE #28	11455	2523	13425	50	SEC12-T18S-R12E
AMC 354993	JAKE #29	11455	2525	13425	52	SEC12-T18S-R12E
AMC 354994	JAKE #30	11455	2527	13425	54	SEC12-T18S-R12E
AMC 354995	JAKE #31	11455	2529	13425	56	SEC12-T18S-R12E
AMC 354996	JAKE #32	11455	2531	13425	58	SEC12-T18S-R12E
AMC 354997	JAKE #33	11455	2533	13425	60	SEC12-T18S-R12E
AMC 354998	JAKE #34	11455	2535	13425	62	SEC12-T18S-R12E
AMC 354999	JAKE #35	11455	2537	13478	4	SEC12-T18S-R12E
AMC 355000	JAKE #36	11455	2539	13478	2	SEC12-T18S-R12E
AMC 389694	SIR #35	13245	621			SEC01-T18S-R12E
AMC 389695	SIR #36	13245	623			SEC01-T18S-R12E
AMC 389696	SIR #37	13245	625			SEC04-T18S-R12E
AMC 389697	SIR #38	13245	627			SEC04-T18S-R12E
AMC 389698	SIR #39	13245	629			SEC04-T18S-R12E
AMC 389699	SIR #40	13245	631			SEC04-T18S-R12E
AMC 389700	SIR #41	13245	633			SEC04-T18S-R12E
AMC 389701	SIR #42	13245	635			SEC04-T18S-R12E
AMC 390053	BND #1	13258	219			SEC23-T18S-R12E
AMC 390054	BND #2	13258	221			SEC23-T18S-R12E
AMC 390055	BND #3	13258	223			SEC23-T18S-R12E
AMC 390056	BND #4	13258	225			SEC23-T18S-R12E
AMC 390057	BND #5	13258	227			SEC23-T18S-R12E
AMC 390058	BND #6	13258	229			SEC23-T18S-R12E

RECEIVED
 IN AZ STATE OFFICE
 2014 AUG 14 P 12:43
 PHOENIX, ARIZONA

246

EXHIBIT A

County: Pima

State: AZ

Original Recording

Amended Recording

246

<u>BLM Serial #</u>	<u>Claim Name</u>	<u>Recording #</u>	<u>Page #</u>	<u>Recording #</u>	<u>Page #</u>	<u>Location</u>
AMC 390059	BND #7	13258	231			SEC23-T18S-R12E
AMC 392440	CGO-1	13312	161			SEC05-T18S-R12E
AMC 394411	ANT-5	13373	37			SEC10-T18S-R12E
AMC 395462	JAKE #27R	13442	8			SEC12-T18S-R12E
AMC 395849	SIR #44	13477	139			SEC02-T18S-R12E
AMC 395850	SIR #45	13477	141			SEC02-T18S-R12E
AMC 395851	SIR #46	13477	143			SEC02-T18S-R12E
AMC 395852	SIR #47	13477	145			SEC02-T18S-R12E
AMC 395853	SIR #48	13477	147			SEC02-T18S-R12E
AMC 395854	SIR #49	13477	149			SEC02-T18S-R12E
AMC 395855	SIR #50	13477	151			SEC01-T18S-R12E
AMC 395856	SIR #51	13477	153			SEC01-T18S-R12E
AMC 395857	SIR #52	13477	155			SEC01-T18S-R12E
AMC 395858	SIR #53	13477	157			SEC01-T18S-R12E
AMC 395859	SIR #54	13477	159			SEC12-T18S-R12E
AMC 395860	SIR #55	13477	161			SEC12-T18S-R12E
AMC 395861	SIR #56	13477	163			SEC12-T18S-R12E
AMC 395862	SIR #57	13477	165			SEC12-T18S-R12E
AMC 395863	SIR #58	13477	167			SEC01-T18S-R12E
AMC 396113	TATE-1	13496	484			SEC04-T18S-R12E
AMC 396114	TATE-2	13496	486			SEC04-T18S-R12E
AMC 396115	TATE-3	13496	488			SEC04-T18S-R12E
AMC 396116	TATE-4	13496	490			SEC04-T18S-R12E
AMC 396508	CONHILL-1R	13543	290			SEC18-T18S-R12E
AMC 396509	MSP-1	13543	292			SEC35-T17S-R12E
AMC 396510	MSP-2	13543	294			SEC35-T17S-R12E
AMC 396511	MSP-3	13543	296			SEC35-T17S-R12E
AMC 396512	MSP-4	13543	298			SEC35-T17S-R12E
AMC 396513	MSP-5	13543	300			SEC35-T17S-R12E
AMC 396514	MSP-6	13543	302			SEC35-T17S-R12E
AMC 396515	MSP-7	13543	304			SEC35-T17S-R12E
AMC 396516	MSP-8	13543	306			SEC35-T17S-R12E
AMC 396517	MSP-9	13543	308			SEC35-T17S-R12E
AMC 396518	MSP-10	13543	310			SEC35-T17S-R12E
AMC 396519	MSP-11	13543	312			SEC35-T17S-R12E
AMC 396520	MSP-12	13543	314			SEC35-T17S-R12E
AMC 396521	MSP-13	13543	316			SEC35-T17S-R12E
AMC 396522	MSP-14	13543	318			SEC35-T17S-R12E

PHOENIX, ARIZONA

2014 AUG 14 P 12:43

RECEIVED
IN AZ STATE OFFICE

Date: 7/22/2014

Page 8

289

EXHIBIT A

County: Pima

State: AZ

BLM Serial #	Claim Name	Original Recording		Amended Recording		Location
		Recording #	Page #	Recording #	Page #	
AMC 396523	MSP-15	13543	320			SEC35-T17S-R12E
AMC 396524	MSP-16	13543	322			SEC35-T17S-R12E
AMC 396525	MSP-17	13543	324			SEC35-T17S-R12E
AMC 396526	MSP-18	13543	326			SEC35-T17S-R12E
AMC 396527	MSP-19	13543	328			SEC35-T17S-R12E
AMC 396528	MSP-20	13543	330			SEC35-T17S-R12E
AMC 396529	MSP-21	13543	332			SEC35-T17S-R12E
AMC 396530	MSP-22	13543	334			SEC35-T17S-R12E
AMC 396531	MSP-23	13543	336			SEC26-T17S-R12E
AMC 396532	MSP-24	13543	338			SEC26-T17S-R12E
AMC 396533	MSP-25	13543	340			SEC26-T17S-R12E
AMC 396534	MSP-26	13543	342			SEC25-T17S-R12E
AMC 396535	MSP-27	13543	344			SEC25-T17S-R12E
AMC 396536	MSP-28	13543	346			SEC25-T17S-R12E
AMC 396537	MSP-29	13543	348			SEC25-T17S-R12E
AMC 396538	MSP-30	13543	350			SEC25-T17S-R12E
AMC 396539	MSP-31	13543	352			SEC25-T17S-R12E
AMC 396540	MSP-32	13543	354			SEC25-T17S-R12E
AMC 396541	MSP-33	13543	356			SEC25-T17S-R12E
AMC 396542	MSP-34	13543	358			SEC25-T17S-R12E
AMC 396543	MSP-35	13543	360			SEC25-T17S-R12E
AMC 396544	MSP-36	13543	362			SEC25-T17S-R12E
AMC 396545	MSP-37	13543	364			SEC25-T17S-R12E
AMC 396546	MSP-38	13543	366			SEC25-T17S-R12E
AMC 396547	MSP-39	13543	368			SEC25-T17S-R12E
AMC 396548	MSP-40	13543	370			SEC25-T17S-R12E
AMC 396549	MSP-41	13543	372			SEC25-T17S-R12E
AMC 396550	MSP-42	13543	374			SEC25-T17S-R12E
AMC 396551	MSP-43	13543	376			SEC25-T17S-R12E
AMC 396552	MSP-44	13543	378			SEC25-T17S-R12E
AMC 396553	MSP-45	13543	380			SEC25-T17S-R12E
AMC 396554	MSP-46	13543	382			SEC25-T17S-R12E
AMC 396555	MSP-47	13543	384			SEC25-T17S-R12E
AMC 396556	MSP-48	13543	386			SEC25-T17S-R12E
AMC 396557	MSP-49	13543	388			SEC25-T17S-R12E
AMC 396558	MSP-50	13543	390			SEC24-T17S-R12E
AMC 396559	MSP-51	13543	392			SEC24-T17S-R12E
AMC 396560	MSP-52	13543	394			SEC24-T17S-R12E

Date: 7/22/2014

Page 9

RECEIVED
 AZ STATE OFFICE
 PHOENIX, ARIZONA
 2014 AUG 14 P 12:43

322

EXHIBIT A

County: Pima

State: AZ

BLM Serial #	Claim Name	Original Recording		Amended Recording		Location
		Recording #	Page #	Recording #	Page #	
AMC 396561	MSP-53	13543	396			SEC24-T17S-R12E
AMC 396562	MSP-54	13543	398			SEC24-T17S-R12E
AMC 396563	MSP-55	13543	400			SEC24-T17S-R12E
AMC 396564	MSP-56	13543	402			SEC24-T17S-R12E
AMC 396565	MSP-57	13543	404			SEC24-T17S-R12E
AMC 396566	MSP-58	13543	406			SEC24-T17S-R12E
AMC 396567	MSP-59	13543	408			SEC24-T17S-R12E
AMC 396630	MSP-60	13553	298			SEC24-T17S-R12E
AMC 396631	MSP-61	13553	300			SEC24-T17S-R12E
AMC 396632	MSP-62	13553	302			SEC24-T17S-R12E
AMC 396633	MSP-63	13553	304			SEC24-T17S-R12E
AMC 396634	MSP-64	13553	306			SEC24-T17S-R12E
AMC 396635	MSP-65	13553	308			SEC24-T17S-R12E
AMC 396636	MSP-66	13553	310			SEC24-T17S-R12E
AMC 396637	MSP-67	13553	312			SEC24-T17S-R12E
AMC 396638	MSP-68	13553	314			SEC24-T17S-R12E
AMC 396639	MSP-69	13553	316			SEC19-T17S-R13E
AMC 396640	MSP-70	13553	318			SEC19-T17S-R13E
AMC 396641	MSP-71	13553	320			SEC19-T17S-R13E
AMC 396642	MSP-72	13553	322			SEC19-T17S-R13E
AMC 396643	MSP-73	13553	324			SEC19-T17S-R13E
AMC 396644	MSP-74	13553	326			SEC19-T17S-R13E
AMC 396645	MSP-75	13553	328			SEC19-T17S-R13E
AMC 396646	MSP-76	13553	330			SEC35-T17S-R12E
AMC 396647	MSP-77	13553	332			SEC35-T17S-R12E
AMC 396648	RSR-6	13553	334			SEC26-T17S-R12E
AMC 396649	RSR-8	13553	336			SEC26-T17S-R12E
AMC 396650	RSR-10	13553	338			SEC26-T17S-R12E
AMC 396651	RSR-12	13553	295			SEC26-T17S-R12E
AMC 396652	RSR-14	13553	340			SEC26-T17S-R12E
AMC 396653	RSR-16	13553	342			SEC26-T17S-R12E
AMC 396654	RSR-18	13553	344			SEC26-T17S-R12E
AMC 396655	RSR-20	13553	346			SEC26-T17S-R12E
AMC 396656	RSR-22	13553	348			SEC26-T17S-R12E
AMC 396657	RSR-23	13553	350			SEC34-T17S-R12E
AMC 396658	RSR-24	13553	352			SEC26-T17S-R12E
AMC 396659	RSR-25	13553	354			SEC34-T17S-R12E
AMC 396660	RSR-26	13553	356			SEC34-T17S-R12E

322

RECEIVED
 PHOENIX, ARIZONA
 2014 AUG 14 P 12:43
 AZ STATE OFFICE

360

EXHIBIT A

County: Pima

State: AZ

BLM Serial #	Claim Name	Original Recording		Amended Recording		Location
		Recording #	Page #	Recording #	Page #	
AMC 396661	RSR-27	13553	358			SEC26-T17S-R12E
AMC 396662	RSR-28	13553	360			SEC26-T17S-R12E
AMC 396663	RSR-29	13553	362			SEC26-T17S-R12E
AMC 396664	RSR-30	13553	364			SEC26-T17S-R12E
AMC 396665	RSR-31	13553	366			SEC26-T17S-R12E
AMC 396666	RSR-32	13553	368			SEC26-T17S-R12E
AMC 396667	RSR-33	13553	370			SEC26-T17S-R12E
AMC 396668	RSR-34	13553	372			SEC26-T17S-R12E
AMC 396669	RSR-35	13553	374			SEC26-T17S-R12E
AMC 396670	RSR-36	13553	376			SEC26-T17S-R12E
AMC 396671	RSR-37	13553	378			SEC26-T17S-R12E
AMC 396672	RSR-38	13553	380			SEC26-T17S-R12E
AMC 396673	RSR-39	13553	382			SEC26-T17S-R12E
AMC 396674	RSR-40	13553	384			SEC26-T17S-R12E
AMC 396675	RSR-41	13553	386			SEC26-T17S-R12E
AMC 396676	RSR-42	13553	388			SEC26-T17S-R12E
AMC 396677	RSR-43	13553	390			SEC26-T17S-R12E
AMC 396678	RSR-44	13553	392			SEC26-T17S-R12E
AMC 396679	RSR-45	13553	394			SEC26-T17S-R12E
AMC 397095	MSP-78	13605	939			SEC26-T17S-R12E
AMC 397096	MSP-79	13605	941			SEC26-T17S-R12E
AMC 397097	MSP-80	13605	943			SEC26-T17S-R12E
AMC 397098	MSP-81	13605	945			SEC26-T17S-R12E
AMC 397099	MSP-82	13605	947			SEC26-T17S-R12E
AMC 397100	MSP-83	13605	949			SEC26-T17S-R12E
AMC 397101	MSP-84	13605	951			SEC26-T17S-R12E
AMC 397102	MSP-85	13605	953			SEC25-T17S-R12E
AMC 397103	MSP-86	13605	955			SEC25-T17S-R12E
AMC 397104	MSP-87	13605	957			SEC25-T17S-R12E
AMC 397108	MSP-91	13605	965			SEC25-T17S-R12E
AMC 397109	MSP-92	13605	967			SEC25-T17S-R12E
AMC 397110	MSP-93	13605	969			SEC25-T17S-R12E
AMC 397111	MSP-94	13605	971			SEC25-T17S-R12E
AMC 397112	MSP-95	13605	973			SEC30-T17S-R13E
AMC 397113	MSP-96	13605	975			SEC30-T17S-R13E
AMC 397114	MSP-97	13605	977			SEC30-T17S-R13E
AMC 397115	MSP-98	13605	979			SEC30-T17S-R13E
AMC 397116	MSP-99	13605	981			SEC01-T18S-R12E

Date: 7/22/2014

Page 11

360

PHOENIX, ARIZONA

2014 AUG 14 P 12:43

RECEIVED
AZ STATE OFFICE

318

EXHIBIT A

County: Pima

State: AZ

BLM Serial #	Claim Name	Original Recording		Amended Recording		Location
		Recording #	Page #	Recording #	Page #	
AMC 397117	MSP-100	13605	983			SEC01-T18S-R12E
AMC 397118	MSP-101	13605	985			SEC20-T17S-R13E
AMC 397119	MSP-102	13605	987			SEC20-T17S-R13E
AMC 397120	MSP-103	13605	989			SEC20-T17S-R13E
AMC 397121	MSP-104	13605	991			SEC20-T17S-R13E
AMC 397122	MSP-105	13605	993			SEC20-T17S-R13E
AMC 397123	MSP-106	13605	995			SEC20-T17S-R13E
AMC 397124	MSP-107	13605	997			SEC20-T17S-R13E
AMC 397125	MSP-108	13605	999			SEC20-T17S-R13E
AMC 397126	MSP-109	13605	1001			SEC20-T17S-R13E
AMC 397127	MSP-110	13605	1003			SEC20-T17S-R13E
AMC 397128	MSP-111	13605	1005			SEC20-T17S-R13E
AMC 397129	MSP-112	13605	1007			SEC20-T17S-R13E
AMC 397130	MSP-113	13605	1009			SEC20-T17S-R13E
AMC 397131	MSP-114	13605	1011			SEC20-T17S-R13E
AMC 397132	MSP-115	13605	1013			SEC20-T17S-R13E
AMC 397133	MSP-116	13605	1015			SEC20-T17S-R13E
AMC 397134	MSP-117	13605	1017			SEC20-T17S-R13E
AMC 397135	MSP-118	13605	1019			SEC20-T17S-R13E
AMC 397136	MSP-119	13605	1021			SEC20-T17S-R13E
AMC 397137	MSP-120	13605	1023			SEC20-T17S-R13E
AMC 397138	MSP-121	13605	1025			SEC20-T17S-R13E
AMC 397139	MSP-122	13605	1027			SEC20-T17S-R13E
AMC 397140	MSP-123	13605	1029			SEC20-T17S-R13E
AMC 397141	MSP-124	13605	1031			SEC20-T17S-R13E
AMC 397142	MSP-125	13605	1033			SEC20-T17S-R13E
AMC 397143	MSP-126	13605	1035			SEC20-T17S-R13E
AMC 397144	MSP-127	13605	1037			SEC20-T17S-R13E
AMC 397145	MSP-128	13605	1039			SEC21-T17S-R13E
AMC 397146	MSP-129	13605	1041			SEC20-T17S-R13E
AMC 397147	MSP-130	13605	1043			SEC21-T17S-R13E
AMC 397148	MSP-131	13605	1045			SEC20-T17S-R13E
AMC 397149	MSP-132	13605	1047			SEC21-T17S-R13E
AMC 397150	MSP-133	13605	1049			SEC21-T17S-R13E
AMC 397152	MSP-135	13605	1053			SEC21-T17S-R13E
AMC 397154	MSP-137	13605	1057			SEC21-T17S-R13E
AMC 399774	JHS-1	13763	3018			SEC30-T17S-R13E
AMC 399775	JHS-2	13763	3020			SEC30-T17S-R13E

398

RECEIVED
 PHOENIX, ARIZONA
 2014 AUG 14 P 12:43
 M AZ STATE OFFICE

19774-775

Date: 7/22/2014

236

EXHIBIT A

County: Pima

State: AZ

BLM Serial #	Claim Name	Original Recording		Amended Recording		Location
		Recording #	Page #	Recording #	Page #	
AMC 399776	JHS-3	13763	3022			SEC30-T17S-R13E
AMC 399777	JHS-4	13763	3024			SEC30-T17S-R13E
AMC 399778	JHS-5	13763	3026			SEC30-T17S-R13E
AMC 399779	JHS-6	13763	3028			SEC30-T17S-R13E
AMC 399780	JHS-7	13763	3030			SEC30-T17S-R13E
AMC 399781	JHS-8	13763	3032			SEC30-T17S-R13E
AMC 399782	JHS-9	13763	3034			SEC30-T17S-R13E
AMC 399783	JHS-10	13763	3036			SEC30-T17S-R13E
AMC 399784	JHS-11	13763	3038			SEC30-T17S-R13E
AMC 399785	JHS-12	13763	3040			SEC30-T17S-R13E
AMC 399786	JHS-13	13763	3042			SEC25-T17S-R12E
AMC 399787	JHS-14	13763	3044			SEC01-T18S-R12E
AMC 399788	JHS-15	13763	3046			SEC01-T18S-R12E
AMC 399789	JHS-16	13763	3048			SEC01-T18S-R12E
AMC 399790	JHS-17	13763	3050			SEC12-T18S-R12E
AMC 399791	JHS-18	13763	3052			SEC12-T18S-R12E
AMC 399792	JHS-19	13763	3054			SEC27-T17S-R13E
AMC 399793	JHS-20	13763	3056			SEC27-T17S-R13E
AMC 399794	JHS-21	13763	3058			SEC27-T17S-R13E
AMC 399795	JHS-22	13763	3060			SEC34-T17S-R12E
AMC 399796	JHS-23	13763	3062			SEC34-T17S-R13E
AMC 399797	JHS-24	13763	3064			SEC34-T17S-R13E
AMC 399798	JHS-25	13763	3066			SEC34-T17S-R13E
AMC 399799	JHS-26	13763	3068			SEC34-T17S-R13E
AMC 399800	JHS-27	13763	3070			SEC25-T17S-R12E
AMC 401702	MSP 88	13871	1145			SEC25-T17S-R12E
AMC 401703	MSP 89	13871	1143			SEC25-T17S-R12E
AMC 401704	MSP 90	13871	1141			SEC25-T17S-R12E
AMC 416258	ARNI-21	20121710268				SEC07-T18S-R13E
AMC 416259	ARNI-22	20121710269				SEC07-T18S-R13E
AMC 416260	ARNI-23	20121710270				SEC07-T18S-R13E
AMC 416261	ARNI-24	20121710271				SEC07-T18S-R13E
AMC 416262	ARNI-26	20121710272				SEC01-T18S-R12E
AMC 416263	ARNI-29	20121710273				SEC04-T18S-R12E
AMC 421078	ARNI-4	20130370748				SEC36-T17S-R12E
AMC 421079	ARNI-11	20130370749				SEC36-T17S-R12E
AMC 421080	DAN-1	20130370750				SEC36-T17S-R12E
AMC 421081	DAN-2	20130370751				SEC36-T17S-R12E

Date: 7/22/2014

436

PHOENIX, ARIZONA

2014 AUG 14 P 12:42

RECEIVED
PIMA STATE OFFICE

474

EXHIBIT A

County: Pima

State: AZ

BLM Serial #	Claim Name	Original Recording		Amended Recording		Location
		Recording #	Page #	Recording #	Page #	
AMC 421082	DIANA-1	20130370752				SEC36-T17S-R12E
AMC 421083	DIANA-2	20130370753				SEC36-T17S-R12E
AMC 421084	DIANA-3	20130370754				SEC36-T17S-R12E
AMC 421085	DIANA-4	20130370755				SEC36-T17S-R12E
AMC 421086	DIANA-5	20130370756				SEC36-T17S-R12E
AMC 421087	DIANA-6	20130370757				SEC36-T17S-R12E
AMC 421088	DIANA-7	20130370758				SEC36-T17S-R12E
AMC 421089	DIANA-8	20130370759				SEC36-T17S-R12E
AMC 423774	TAMRA-1	20131900493				SEC04-T18S-R12E
AMC 423775	TAMRA-2	20131900492				SEC04-T18S-R12E
AMC 423776	TAMRA-3	20131900491				SEC04-T18S-R12E
AMC 426773	ARNI-1	20140450424				SEC04-T18S-R12E
AMC 426774	ARNI-2	20140450425				SEC04-T18S-R12E
AMC 426775	ARNI-3	20140450426				SEC04-T18S-R12E
AMC 426776	ARNI-5	20140450427				SEC04-T18S-R12E
AMC 426777	ARNI-6	20140450428				SEC04-T18S-R12E
AMC 426778	ARNI-7	20140450429				SEC04-T18S-R12E
AMC 426779	ARNI-8	20140450430				SEC05-T18S-R12E
AMC 426780	ARNI-9	20140450431				SEC05-T18S-R12E
AMC 426781	ARNI-10	20140450432				SEC05-T18S-R12E
AMC 426782	ARNI-12	20140450433				SEC05-T18S-R12E
AMC 426783	ARNI-13	20140450434				SEC04-T18S-R12E
AMC 426784	ARNI-14	20140450435				SEC04-T18S-R12E
AMC 426785	ARNI-15	20140450436				SEC04-T18S-R12E
AMC 426786	ARNI-16	20140450437				SEC03-T18S-R12E
AMC 426787	ARNI-17	20140450438				SEC10-T18S-R12E
AMC 426788	ARNI-18	20140450439				SEC09-T18S-R12E
AMC 426789	ARNI-19	20140450440				SEC10-T18S-R12E
AMC 426790	ARNI-20	20140450441				SEC15-T18S-R12E
AMC 426791	ARNI-25	20140450442				SEC15-T18S-R12E
AMC 426792	ARNI-27	20140450443				SEC15-T18S-R12E
AMC 426793	ARNI-28	20140450444				SEC15-T18S-R12E
AMC 426794	ARNI-30	20140450445				SEC15-T18S-R12E
AMC 426795	ARNI-31	20140450446				SEC16-T18S-R12E
AMC 426796	ARNI-32	20140450447				SEC22-T18S-R12E
AMC 426797	ARNI-33	20140450448				SEC22-T18S-R12E
AMC 426798	ARNI-34	20140450449				SEC17-T18S-R12E
AMC 426799	ARNI-35	20140450450				SEC17-T18S-R12E

Date: 7/22/2014

RECEIVED
 PIMA AZ STATE OFFICE
 2014 AUG 14 P 12:42
 PHOENIX, ARIZONA

512

EXHIBIT A

County: Pima

State: AZ

BLM Serial #	Claim Name	Original Recording		Amended Recording		Location
		Recording #	Page #	Recording #	Page #	
AMC 426800	ARNI-36	20140450451				SEC17-T18S-R12E
AMC 426801	ARNI-37	20140450452				SEC10-T18S-R12E
AMC 426802	ARNI-38	20140450453				SEC15-T18S-R12E
AMC 426803	ARNI-39	20140450454				SEC17-T18S-R12E
AMC 426804	SIR-43	20140450455				SEC04-T18S-R12E
AMC 426805	SIR-44	20140450456				SEC04-T18S-R12E
AMC 426806	SIR-45	20140450457				SEC03-T18S-R12E
AMC 428291	MSP-134R	20141570607				SEC21-T17S-R13E
AMC 428292	MSP-136R	20141570608				SEC21-T17S-R13E
AMC 428293	MSP-138R	20141570609				SEC21-T17S-R13E
No. Of Claims	522					

RECEIVED
 IN AZ STATE OFFICE
 2014 AUG 14 P 12:42
 PHOENIX, ARIZONA

Date: 7/22/2014

NO. OF CLAIMS 522
 AMOUNT 80910.00
 RECEIPT NO. 3101381
 INIT. EGJ
 BLM-ASO

**United States Department of the Interior
Bureau of Land Management
LANDS/RECREATION & PLANNING
ONE N CENTRAL AVE
PHOENIX, AZ 85004 -2203
Phone: 602-417-9200**

Receipt

No: 3101381

Transaction #: 3192916	
Date of Transaction: 08/14/2014	
CUSTOMER:	
FREEPORT MCMORAN COPPER & GOLD 333 N CENTRAL AVE PHOENIX, AZ 85004-2121 US	

LINE #	QTY	DESCRIPTION	REMARKS	UNIT PRICE	TOTAL
1	1.00	LOCATABLE MINERALS / MINING CLAIMS- NOT NEW-UNADJUD, ONE AUTH NO. ONLY / MINING CLAIM MONEY RECEIVED CASES: AMC14600/\$80910.00	2015 MAINT (522)	- n/a -	80910.00
TOTAL:					\$80,910.00

PAYMENT INFORMATION			
1	AMOUNT:	80910.00	POSTMARKED: N/A
	TYPE:	CHECK	RECEIVED: 08/14/2014
	CHECK NO:	0000822782	
	NAME:	FREEPORT MCMORAN COPPER & GOLD 333 N CENTRAL AVE PHOENIX AZ 85004-2121 US	

REMARKS	

This receipt was generated by the automated BLM Collections and Billing System and is a paper representation of a portion of the official electronic record contained therein.

NOTICE!!

These documents have been scanned!

Do not place un-scanned documents beneath this notice!

Do not remove this notice from this file!

GPO Jacket No. 560-102
Print Order 61540
Rise Business Services, LLC
Job=AZ15 6/6/2019



Box Number= AZ15125



Claim Begin-End: AMC426773-AMC426806

5 Miscellaneous



AZ15125-10

AMC356595-AMC427389

**NO
DOCUMENTS
FOUND**

NO DOCUMENTS FOUND
NO DOCUMENTS FOUND

NOTICE!!

These documents have been scanned!

Do not place un-scanned documents beneath this notice!

Do not remove this notice from this file!

GPO Jacket No. 560-102
Print Order 61540
Rise Business Services, LLC
Job=AZ15 6/6/2019



Box Number= AZ15125



Claim Begin-End: AMC426773-AMC426806

6 Location Notices-Amendments and Supporting Documents



AZ15125-10

AMC356595-AMC427389

CLAIMING CLAIM STATUS REPORT

Data Entered: 2/21/2014 RM

MTP Checked By: RM
GEO Checked By: RM

LEAD SERIAL NUMBER: AMC 426773 thru AMC 426800

NUMBER OF CLAIMS & TYPE:

34 LODE
PLACER
ASSOCIATION PLACER
MILL SITE
TUNNEL SITE

CHARGES:

Location Fee @ \$34 = \$ 1156
Processing Fee @ \$20 = \$ 680
Maintenance Fee @ \$140 = \$ 4760
Add'l Maint Fee for Assoc Placer = \$
SUBTOTAL \$
Other Fees \$
Other Fees \$
TOTAL \$ 6596

TOTAL ACREAGE: _____ Per Claim
(Placer Only)

NUMBER OF LOCATORS: _____

DOCUMENTS RECEIVED VIA: Over-the-Counter [] Mail [] TIMELY FILED: Yes [] No []

LEGAL DESCRIPTION: T 18S R 12E SEC 004, 005, 003, 010, 009, 015, 016,
T _____ R _____ SEC 022, 023, 017,
T _____ R _____ SEC _____
T _____ R _____ SEC _____
T _____ R _____ SEC _____

BLM [] FOREST SERVICE [] _____ SUBJ TO PL 359: Yes [] No []
WILDERNESS AREA [] _____

SPLIT ESTATE: N/A [] SX [] PX [] OTHER [] _____
SRHA [] Was proper Notice filed if located on SHRA Land? Yes [] No []

RECONVEYED MINERALS ON BLM LAND REQUIRE OPENING ORDER FROM 1944 TO 1993:
Open to Entry On _____ N/A []

COMMENTS/STATUS: VOID [] PARTIALLY VOID [] PVT MINERALS [] WITHDRAWN LANDS []
OTHER [] _____

property owner is going to pay in tax records to show surf. ownership. - tmc

[] Claimant acknowledges that portions of the following claim(s) site(s) may be void or voidable.

AMC 426795, AMC 426798, AMC 426799 PARTIALLY LOCATED ON PATENTED LAND. NOTED ON LOCATION MAPS. NO RIGHTS EXTENDED TO THOSE PORTIONS ON PATENTED LANDS.

Printed Name of Claimant _____ Signature of Claimant _____

*****FINAL ADJUDICATION*****

DATE 6/5/2015 INITIALS RM

AMC 426773

LOCATION NOTICE FOR LODE MINING CLAIM

NOTICE IS HEREBY GIVEN that the ARNI-1 lode mining claim has been located by Freeport-McMoRan Sierrita, Inc., whose mailing address is 6200 W. Duval Mine Road, Green Valley, Arizona 85622.

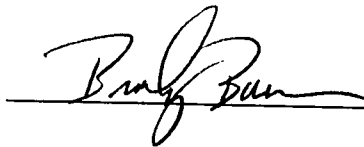
RECEIVED
B.L.M. AZ STATE OFFICE
2014 FEB 13 P 1:47
PHOENIX, AZ
BLM
Date
Stamp

The general course of this claim is North to South and it is situated in Pima County, Arizona. This claim is 600 feet in length and 300 feet in width. This claim runs from the location monument on which this location notice is posted approximately 120 feet in a South direction to the South end line and 480 feet in a North direction to the North end line. This claim is marked by six monuments, one at each corner and one at the center of each end line of the claim.

The location monument on which this notice is posted is situated within Section 4, Township 18 South, Range 12 East, Gila & Salt River Base and Meridian, Arizona and this claim encompasses portions of the following quarter section(s), sections(s), Township(s) and Range(s): SE-1/4 and the SW-1/4 of Section 4, Township 18 South, Range 12 East, Gila & Salt River Base and Meridian, Arizona.

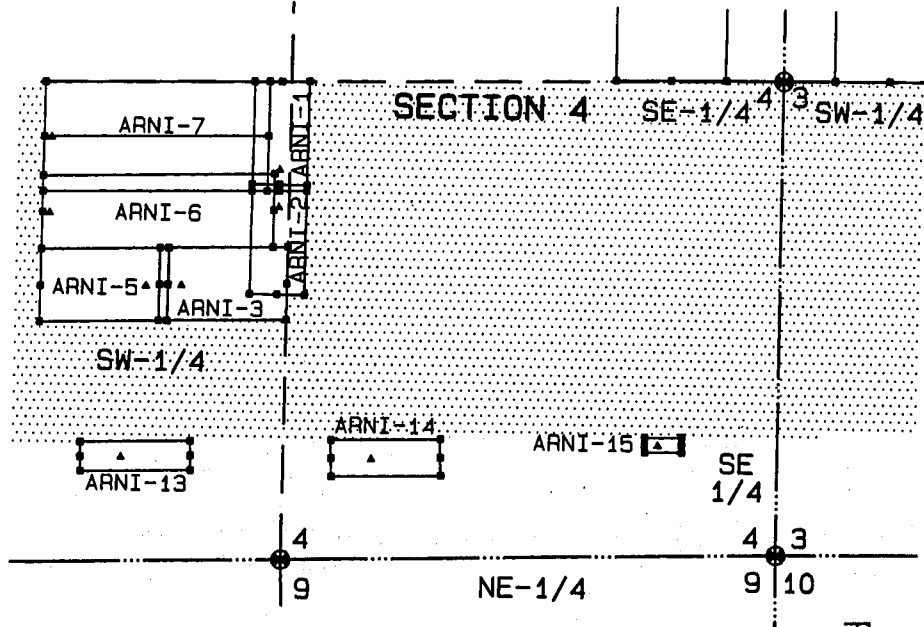
The locality of this claim with reference to some natural object or permanent monument and additional information (if any) concerning its locality are as follows: The location monument bears S41°15'34"W a distance of 4158.12 feet from the Northeast corner of said section 4.

DATED AND POSTED on the ground the 27 DAY OF JANUARY, 2014
LOCATOR(s) BRADLEY BOWEN for Freeport-McMoRan Sierrita, Inc.




ARNO426773

MINING CLAIM MAP




SCALE: 1" = 1000'

LEGEND



CMI APPLICATION
AZA-34655 AREA



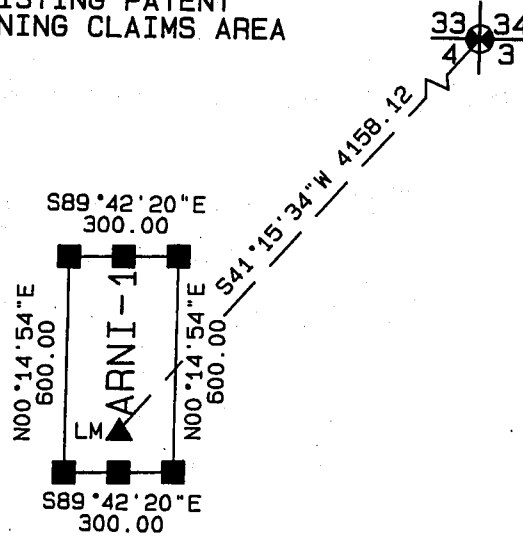
EXISTING PATENT
MINING CLAIMS AREA

2" A.C.P.
RLS 14975,
SEC. CORNER

PHOENIX, AZ

2014 FEB 13 P 1:47

RECEIVED
B.L.M. AZ STATE OFFICE



SCALE: 1" = 500'

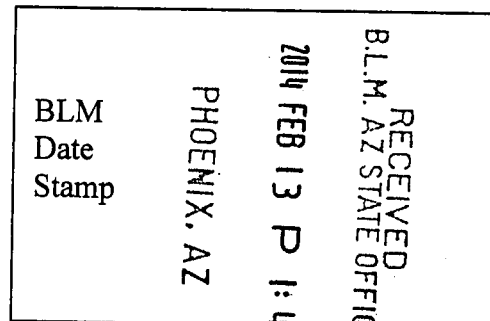
1. The above maps depicts the ARNI-1 mining claim, which is located in Section (S) 4, Township 18 South, Range 12 East, Gila and Salt River Base and Meridian.
2. The type of corner and location monuments used are 1-1/2" X 1-1/2" wood post, five feet long.
3. The bearings and distances in degrees and feet between claim corners are depicted on the map.

AM1425773



LOCATION NOTICE FOR LODE MINING CLAIM

NOTICE IS HEREBY GIVEN that the ARNI-2 lode mining claim has been located by Freeport-McMoRan Sierrita, Inc., whose mailing address is 6200 W. Duval Mine Road, Green Valley, Arizona 85622.




The general course of this claim is North to South and it is situated in Pima County, Arizona. This claim is 600 feet in length and 300 feet in width. This claim runs from the location monument on which this location notice is posted approximately 120 feet in a North direction to the North end line and 480 feet in a South direction to the South end line. This claim is marked by six monuments, one at each corner and one at the center of each end line of the claim.

The location monument on which this notice is posted is situated within Section 4, Township 18 South, Range 12 East, Gila & Salt River Base and Meridian, Arizona and this claim encompasses portions of the following quarter section(s), sections(s), Township(s) and Range(s): SE-1/4 and the SW-1/4 of Section 4, Township 18 South, Range 12 East, Gila & Salt River Base and Meridian, Arizona.

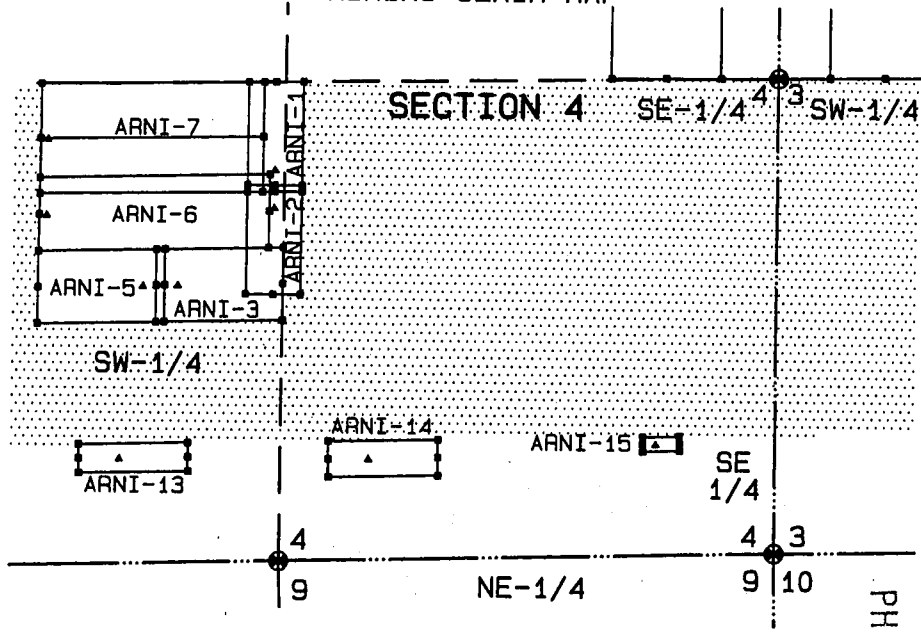
The locality of this claim with reference to some natural object or permanent monument and additional information (if any) concerning its locality are as follows: The location monument bears S39°27'42"W a distance of 4315.93 feet from the Northeast corner of said section 4.

DATED AND POSTED on the ground the 27 DAY OF JANUARY, 2014
LOCATOR(s) BRADLEY BOWEN for Freeport-McMoRan Sierrita, Inc.




ARNO425174

MINING CLAIM MAP




SCALE: 1" = 1000'

LEGEND



CMI APPLICATION
AZA-34655 AREA



EXISTING PATENT
MINING CLAIMS AREA

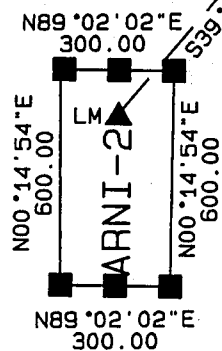
2" A.C.P.
RLS 14975.
SEC. CORNER

33 34
4 3

PHOENIX, AZ

2014 FEB 13 P 1:47

RECEIVED
B.L.M. AZ STATE OFFICE



SCALE: 1" = 500'

1. The above maps depicts the ARNI-2 mining claim, which is located in Section (S) 4, Township 18 South, Range 12 East, Gila and Salt River Base and Meridian.
2. The type of corner and location monuments used are 1-1/2" X 1-1/2" wood post, five feet long.
3. The bearings and distances in degrees and feet between claim corners are depicted on the map.



ARNO-01774

LOCATION NOTICE FOR LODE MINING CLAIM

NOTICE IS HEREBY GIVEN that the ARNI-3 lode mining claim has been located by Freeport-McMoRan Sierrita, Inc., whose mailing address is 6200 W. Duval Mine Road, Green Valley, Arizona 85622.

RECEIVED	2014 FEB 13 P 1:47	BLM
BLM, AZ STATE OFFICE		Date Stamp
	PHOENIX, AZ	

The general course of this claim is East to West and it is situated in Pima County, Arizona. This claim is 700 feet in length and 400 feet in width. This claim runs from the location monument on which this location notice is posted approximately 120 feet in a West direction to the West end line and 580 feet in a East direction to the East end line. This claim is marked by six monuments, one at each corner and one at the center of each end line of the claim.

The location monument on which this notice is posted is situated within Section 4, Township 18 South, Range 12 East, Gila & Salt River Base and Meridian, Arizona and this claim encompasses portions of the following quarter section(s), sections(s), Township(s) and Range(s): SW-1/4 of Section 4, Township 18 South, Range 12 East, Gila & Salt River Base and Meridian, Arizona.

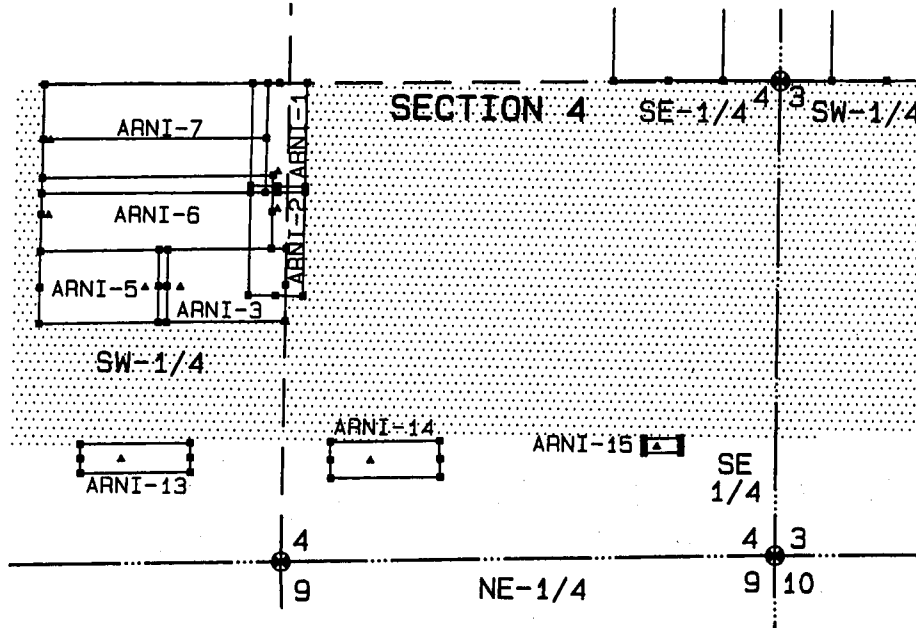
The locality of this claim with reference to some natural object or permanent monument and additional information (if any) concerning its locality are as follows: The location monument bears S40°58'57"W a distance of 4986.50 feet from the Northeast corner of said section 4.

DATED AND POSTED on the ground the 24 DAY OF JANUARY, 2014
LOCATOR(s) BRADLEY BOWEN for Freeport-McMoRan Sierrita, Inc.




AM0426775

MINING CLAIM MAP




SCALE: 1" = 1000'

LEGEND



CMI APPLICATION
AZA-34655 AREA



EXISTING PATENT
MINING CLAIMS AREA

2" A.C.P.
PLS 14975,
SEC. CORNER

33 34
4 3

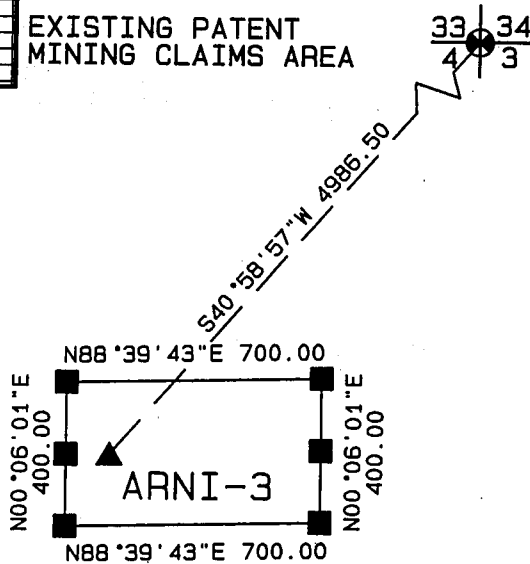
PHOENIX, AZ

2011 FEB 13 P 1:47

RECEIVED
B.L.M. AZ STATE OFFICE



ARNO 125 115



SCALE: 1" = 500'

1. The above maps depicts the ARNI-3 mining claim, which is located in Section (S) 4, Township 18 South, Range 12 East, Gila and Salt River Base and Meridian.
2. The type of corner and location monuments used are 1-1/2" X 1-1/2" wood post, five feet long.
3. The bearings and distances in degrees and feet between claim corners are depicted on the map.

LOCATION NOTICE FOR LODE MINING CLAIM

NOTICE IS HEREBY GIVEN that the ARNI-5 lode mining claim has been located by Freeport-McMoRan Sierrita, Inc., whose mailing address is 6200 W. Duval Mine Road, Green Valley, Arizona 85622.

RECEIVED
B.L.M. AZ STATE OFFICE
2014 FEB 13 P 1:47
PHOENIX, AZ
BLM
Date
Stamp

The general course of this claim is East to West and it is situated in Pima County, Arizona. This claim is 700 feet in length and 400 feet in width. This claim runs from the location monument on which this location notice is posted approximately 120 feet in a East direction to the East end line and 580 feet in a West direction to the West end line. This claim is marked by six monuments, one at each corner and one at the center of each end line of the claim.

The location monument on which this notice is posted is situated within Section 4, Township 18 South, Range 12 East, Gila & Salt River Base and Meridian, Arizona and this claim encompasses portions of the following quarter section(s), sections(s), Township(s) and Range(s): SW-1/4 of Section 4, Township 18 South, Range 12 East, Gila & Salt River Base and Meridian, Arizona.

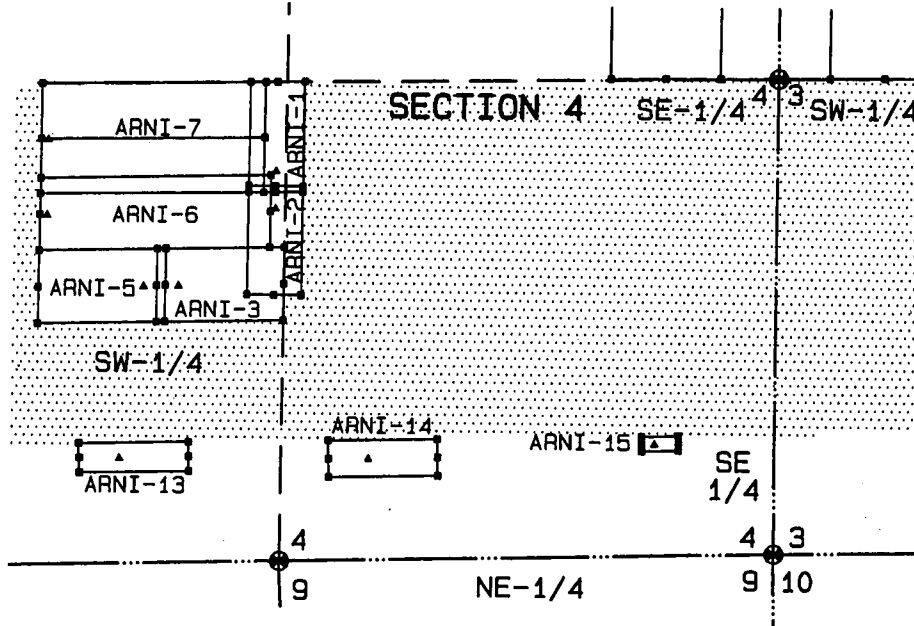
The locality of this claim with reference to some natural object or permanent monument and additional information (if any) concerning its locality are as follows: The location monument bears S42°34'34"W a distance of 5118.12 feet from the Northeast corner of said section 4.

DATED AND POSTED on the ground the 24 DAY OF JANUARY, 2014
LOCATOR(s) BRADLEY BOWEN for Freeport-McMoRan Sierrita, Inc.





AMC0125716

MINING CLAIM MAP



SCALE: 1" = 1000'

LEGEND

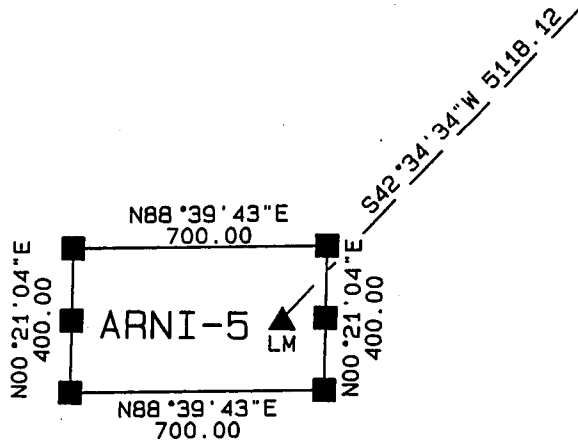
-  CMI APPLICATION AZA-34655 AREA
-  EXISTING PATENT MINING CLAIMS AREA

2" A.C.
RLS 14975
SEC. CORNER

PHOENIX, AZ

2014 FEB 13 P 1:47

RECEIVED
B.L.M. AZ STATE OFFICE



SCALE: 1" = 500'

1. The above maps depicts the ARNI-5 mining claim, which is located in Section(S) 4, Township 18 South, Range 12 East, Gila and Salt River Base and Meridian.
2. The type of corner and location monuments used are 1-1/2" X 1-1/2" wood post, five feet long.
3. The bearings and distances in degrees and feet between claim corners are depicted on the map.

ARND 170115

LOCATION NOTICE FOR LODE MINING CLAIM

NOTICE IS HEREBY GIVEN that the ARNI-6 lode mining claim has been located by Freeport-McMoRan Sierrita, Inc., whose mailing address is 6200 W. Duval Mine Road, Green Valley, Arizona 85622.

RECEIVED
B.L.M. AZ STATE OFFICE
2014 FEB 13 P 1:47
PHOENIX, AZ
BLM
Date
Stamp

The general course of this claim is East to West and it is situated in Pima County, Arizona. This claim is 1270 feet in length and 400 feet in width. This claim runs from the location monument on which this location notice is posted approximately 40 feet in a West direction to the West end line and 1230 feet in a East direction to the East end line. This claim is marked by six monuments, one at each corner and one at the center of each end line of the claim.

The location monument on which this notice is posted is situated within Section 4, Township 18 South, Range 12 East, Gila & Salt River Base and Meridian, Arizona and this claim encompasses portions of the following quarter section(s), sections(s), Township(s) and Range(s): SW-1/4 of Section 4, Township 18 South, Range 12 East, Gila & Salt River Base and Meridian, Arizona.

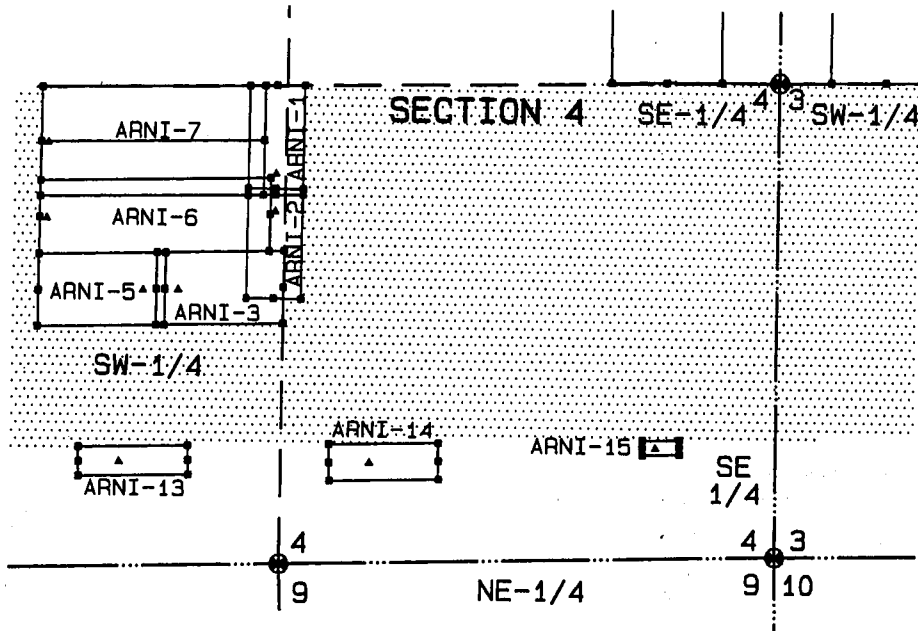
The locality of this claim with reference to some natural object or permanent monument and additional information (if any) concerning its locality are as follows: The location monument bears S49°47'27"W a distance of 5237.92 feet from the Northeast corner of said section 4.

DATED AND POSTED on the ground the 27 DAY OF JANUARY, 2014
LOCATOR(s) BRADLEY BOWEN for Freeport-McMoRan Sierrita, Inc.




ARCH 25 777

MINING CLAIM MAP




SCALE: 1" = 1000'

LEGEND



CMI APPLICATION
AZA-34655 AREA



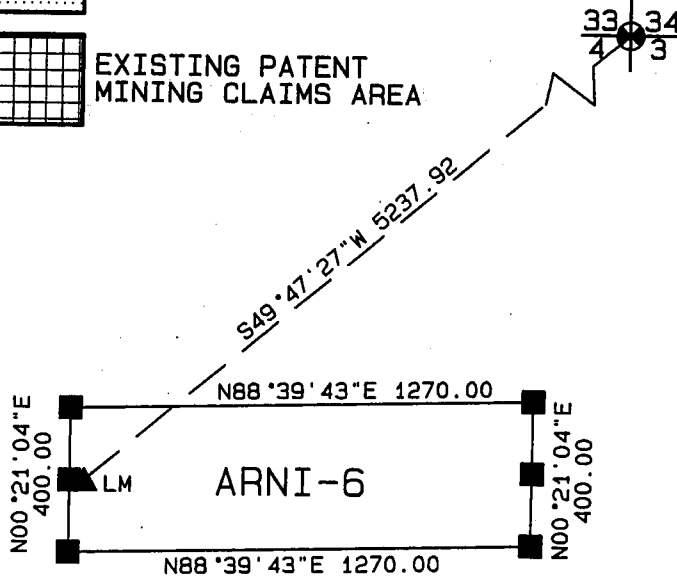
EXISTING PATENT
MINING CLAIMS AREA

2" A.C.P.
PLS 14975,
SEC. CORNER

PHOENIX, AZ

2014 FEB 13 P 1:47

RECEIVED
B.L.M. AZ STATE OFFICE



SCALE: 1" = 500'

1. The above maps depicts the ARNI-6 mining claim, which is located in Section (S) 4, Township 18 South, Range 12 East, Gila and Salt River Base and Meridian.
2. The type of corner and location monuments used are 1-1/2" X 1-1/2" wood post, five feet long.
3. The bearings and distances in degrees and feet between claim corners are depicted on the map.



AMC426777

LOCATION NOTICE FOR LODE MINING CLAIM

NOTICE IS HEREBY GIVEN that the ARNI-7 lode mining claim has been located by Freeport-McMoRan Sierrita, Inc., whose mailing address is 6200 W. Duval Mine Road, Green Valley, Arizona 85622.

RECEIVED
BLM, AZ STATE OFFICE
2014 FEB 13 P 1:47
PHOENIX, AZ
BLM
Date
Stamp

The general course of this claim is East to West and it is situated in Pima County, Arizona. This claim is 1230 feet in length and 600 feet in width. This claim runs from the location monument on which this location notice is posted approximately 40 feet in a West direction to the West end line and 1190 feet in a East direction to the East end line. This claim is marked by six monuments, one at each corner and one at the center of each end line of the claim.

The location monument on which this notice is posted is situated within Section 4, Township 18 South, Range 12 East, Gila & Salt River Base and Meridian, Arizona and this claim encompasses portions of the following quarter section(s), sections(s), Township(s) and Range(s): SW-1/4 of Section 4, Township 18 South, Range 12 East, Gila & Salt River Base and Meridian, Arizona.

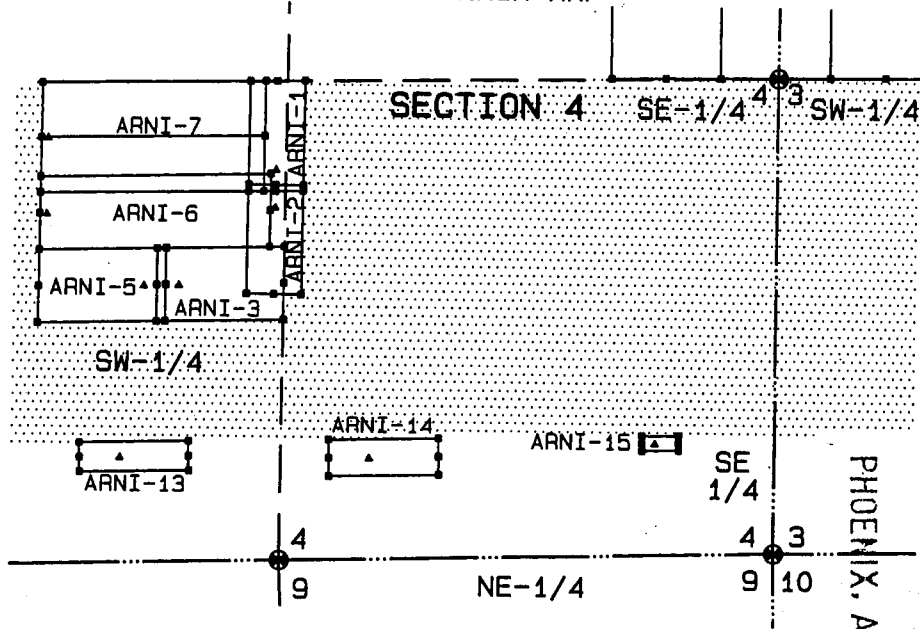
The locality of this claim with reference to some natural object or permanent monument and additional information (if any) concerning its locality are as follows: The location monument bears S53°25'09"W a distance of 4978.25 feet from the Northeast corner of said section 4.

DATED AND POSTED on the ground the 27 DAY OF JANUARY, 2014
LOCATOR(s) BRADLEY BOWEN for Freeport-McMoRan Sierrita, Inc.

Bradley Bowen



AMCH26718

MINING CLAIM MAP



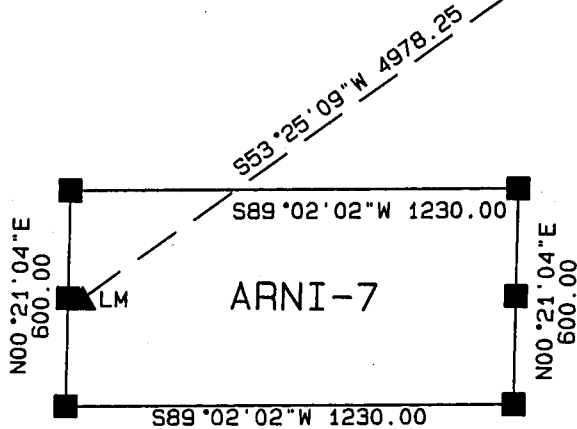
RECEIVED
B.L.M. AZ STATE OFFICE
2014 FEB 13 P 1:47

LEGEND

-  CMI APPLICATION
AZA-34655 AREA
-  EXISTING PATENT
MINING CLAIMS AREA

2" A.C.P.
RLS 14975
SEC. CORNER

33 34
4 3



AM01101770

1. The above maps depicts the ARNI-7 mining claim, which is located in Section (S) 4, Township 18 South, Range 12 East, Gila and Salt River Base and Meridian.
2. The type of corner and location monuments used are 1-1/2" X 1-1/2" wood post, five feet long.
3. The bearings and distances in degrees and feet between claim corners are depicted on the map.

LOCATION NOTICE FOR LODE MINING CLAIM

NOTICE IS HEREBY GIVEN that the ARNI-8 lode mining claim has been located by Freeport-McMoRan Sierrita, Inc., whose mailing address is 6200 W. Duval Mine Road, Green Valley, Arizona 85622.

RECEIVED
B.L.M. AZ STATE OFFICE
2014 FEB 13 P 1:47
PHOENIX, AZ
BLM
Date
Stamp

The general course of this claim is North to South and it is situated in Pima County, Arizona. The centerline of the claim is 850 feet in length and 150 feet in width. This claim runs from the location monument on which this location notice is posted approximately 30 feet in a North direction to the North end line and 820 feet in a South direction to the South end line. This claim is marked by six monuments, one at each corner and one at the center of each end line of the claim.

The location monument on which this notice is posted is situated within Section 5, Township 18 South, Range 12 East, Gila & Salt River Base and Meridian, Arizona and this claim encompasses portions of the following quarter section(s), sections(s), Township(s) and Range(s): SW-1/4 of Section 5, Township 18 South, Range 12 East, Gila & Salt River Base and Meridian, Arizona.

The locality of this claim with reference to some natural object or permanent monument and additional information (if any) concerning its locality are as follows: The location monument bears S88°20'46"W a distance of 2774.27 feet from the East quarter corner of said Section 5.

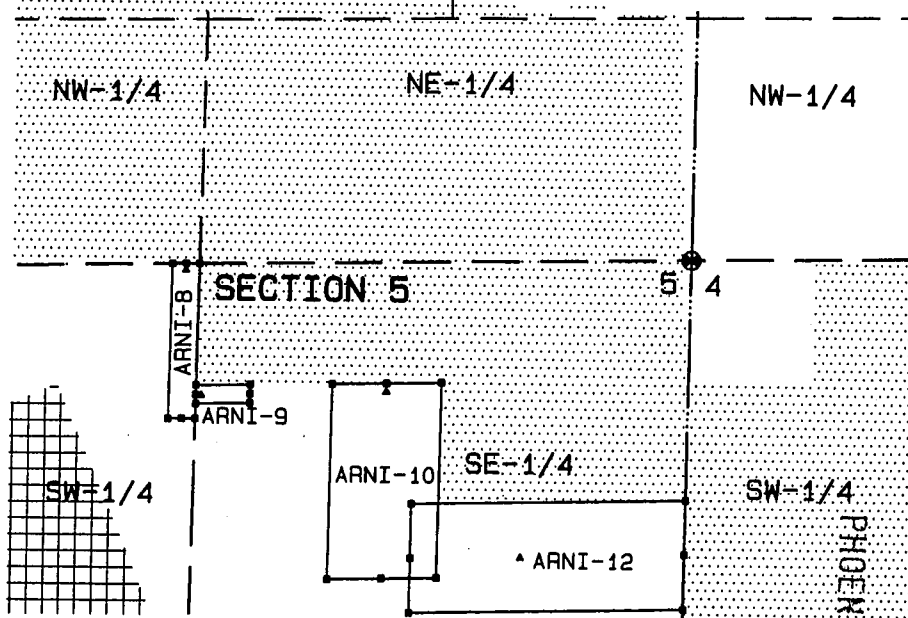
DATED AND POSTED on the ground the 23 DAY OF JANUARY, 2014

LOCATOR(s) BRADLEY BOWEN for Freeport-McMoRan Sierrita, Inc.



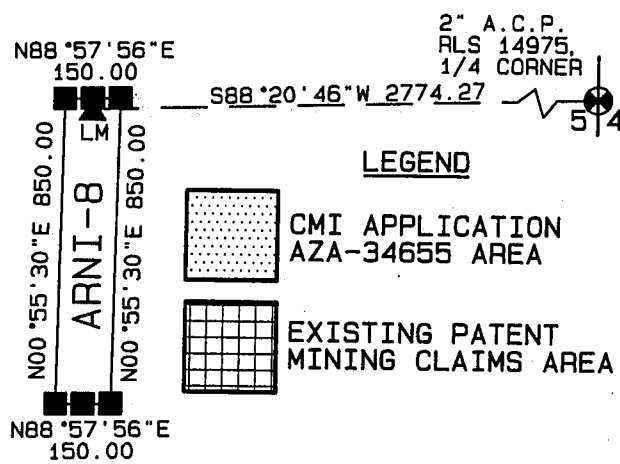
AN0026719

MINING CLAIM MAP



SCALE: 1" = 1000'

RECEIVED
B.L.M. AZ STATE OFFICE
2014 FEB 13 P 1:47



SCALE: 1" = 500'

1. The above maps depicts the ARNI-8 mining claim, which is located in Section (S) 5, Township 18 South, Range 12 East, Gila and Salt River Base and Meridian.
2. The type of corner and location monuments used are 1-1/2" X 1-1/2" wood post, five feet long.
3. The bearings and distances in degrees and feet between claim corners are depicted on the map.

ARNO 420119

LOCATION NOTICE FOR LODE MINING CLAIM

NOTICE IS HEREBY GIVEN that the ARNI-9 lode mining claim has been located by Freeport-McMoRan Sierrita, Inc., whose mailing address is 6200 W. Duval Mine Road, Green Valley, Arizona 85622.

RECEIVED B.L.M. AZ STATE OFFICE	2014 FEB 13 P 1:47	PHOENIX, AZ	BLM Date Stamp
------------------------------------	--------------------	-------------	----------------------

The general course of this claim is East to West and it is situated in Pima County, Arizona. The centerline of the claim is 300 feet in length and 100 feet in width. This claim runs from the location monument on which this location notice is posted approximately 30 feet in a West direction to the West end line and 270 feet in a East direction to the East end line. This claim is marked by six monuments, one at each corner and one at the center of each end line of the claim.

The location monument on which this notice is posted is situated within Section 5, Township 18 South, Range 12 East, Gila & Salt River Base and Meridian, Arizona and this claim encompasses portions of the following quarter section(s), sections(s), Township(s) and Range(s): SE-1/4 of Section 5, Township 18 South, Range 12 East, Gila & Salt River Base and Meridian, Arizona.

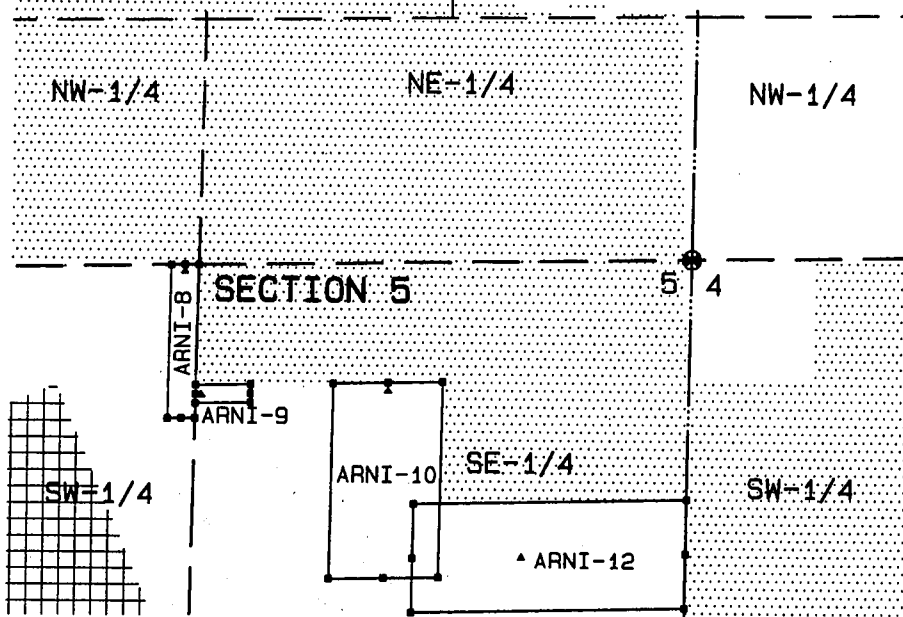
The locality of this claim with reference to some natural object or permanent monument and additional information (if any) concerning its locality are as follows: The location monument bears S74°01'56"W a distance of 2786.77 feet from the East quarter corner of said Section 5.

DATED AND POSTED on the ground the 24 DAY OF JANUARY, 2014
LOCATOR(s) BRADLEY BOWEN for Freeport-McMoRan Sierrita, Inc.

Bradley Bowen

ARNO 25780

MINING CLAIM MAP



SCALE: 1" = 1000'

LEGEND

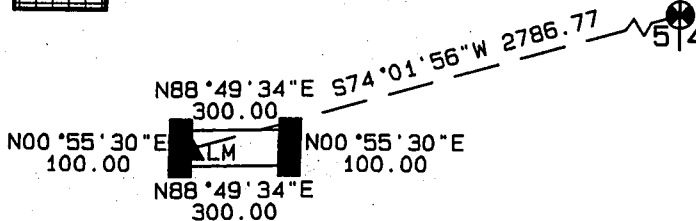


CMI APPLICATION
AZA-34655 AREA



EXISTING PATENT
MINING CLAIMS AREA

2" A.C.P.
PLS 14975
1/4 CORNER



ARNI-9

SCALE: 1" = 500'

1. The above maps depicts the ARNI-9 mining claim, which is located in Section (S) 5, Township 18 South, Range 12 East, Gila and Salt River Base and Meridian.
2. The type of corner and location monuments used are 1-1/2" X 1-1/2" wood post, five feet long.
3. The bearings and distances in degrees and feet between claim corners are depicted on the map.

2014 FEB 13 P 1:48

RECEIVED
B.L.M. AZ STATE OFFICE

PHOENIX, AZ



ARCL 26789

LOCATION NOTICE FOR LODE MINING CLAIM

NOTICE IS HEREBY GIVEN that the ARNI-10 lode mining claim has been located by Freeport-McMoRan Sierrita, Inc., whose mailing address is 6200 W. Duval Mine Road, Green Valley, Arizona 85622.

RECEIVED BLM. AZ STATE OFFICE	2014 FEB 13 P 1:48
PHOENIX, AZ	
BLM Date Stamp	

The general course of this claim is North to South and it is situated in Pima County, Arizona. This claim is 1075 feet in length and 600 feet in width. This claim runs from the location monument on which this location notice is posted approximately 40 feet in a North direction to the North end line and 1035 feet in a South direction to the South end line. This claim is marked by six monuments, one at each corner and one at the center of each end line of the claim.

The location monument on which this notice is posted is situated within Section 5, Township 18 South, Range 12 East, Gila & Salt River Base and Meridian, Arizona and this claim encompasses portions of the following quarter section(s), sections(s), Township(s) and Range(s): SE-1/4 of Section 5, Township 18 South, Range 12 East, Gila & Salt River Base and Meridian, Arizona.

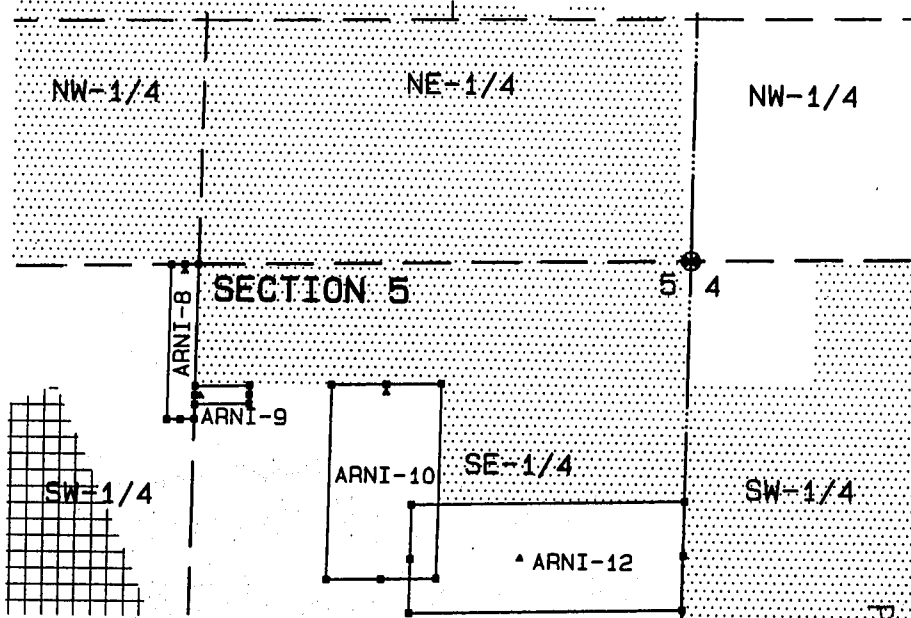
The locality of this claim with reference to some natural object or permanent monument and additional information (if any) concerning its locality are as follows: The location monument bears S66°04'06"W a distance of 1813.68 feet from the East quarter corner of said Section 5.

DATED AND POSTED on the ground the 28 DAY OF JANUARY, 2014
LOCATOR(s) BRADLEY BOWEN for Freeport-McMoRan Sierrita, Inc.




AMC 425781


MINING CLAIM MAP



SCALE: 1" = 1000'
 LEGEND



CMI APPLICATION
 AZA-34655 AREA



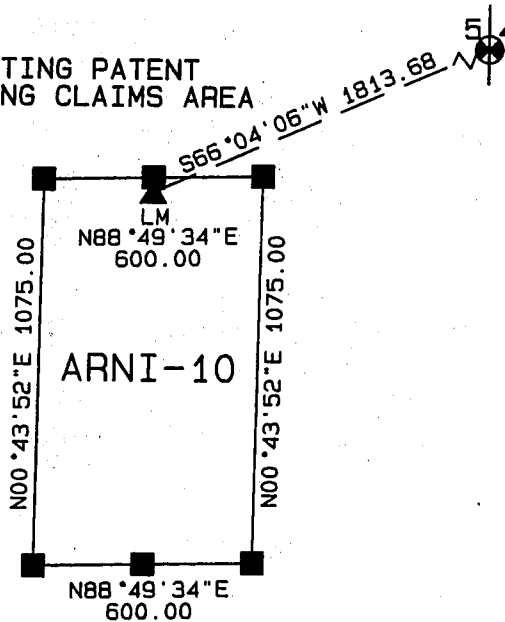
EXISTING PATENT
 MINING CLAIMS AREA

2" A.C.P.
 RLS 14975
 1/4 CORNER

PHOENIX, AZ

2014 FEB 13 P. 1:48

RECEIVED
 B.L.M. AZ STATE OFFICE



SCALE: 1" = 500'



1. The above maps depicts the ARNI-10 mining claim, which is located in Section (S) 5, Township 18 South, Range 12 East, Gila and Salt River Base and Meridian.
2. The type of corner and location monuments used are 1-1/2" X 1-1/2" wood post, five feet long.
3. The bearings and distances in degrees and feet between claim corners are depicted on the map.

AMC426781

LOCATION NOTICE FOR LODE MINING CLAIM

NOTICE IS HEREBY GIVEN that the ARNI-12 lode mining claim has been located by Freeport-McMoRan Sierrita, Inc., whose mailing address is 6200 W. Duval Mine Road, Green Valley, Arizona 85622.


RECEIVED BLM, AZ STATE OFFICE	2014 FEB 13 P 1:48	PHOENIX, AZ
BLM Date Stamp		

The general course of this claim is East to West and it is situated in Pima County, Arizona. This claim is 1500 feet in length and 600 feet in width. This claim runs from the location monument on which this location notice is posted approximately 600 feet in a West direction to the West end line and 900 feet in a East direction to the East end line. This claim is marked by six monuments, one at each corner and one at the center of each end line of the claim.

The location monument on which this notice is posted is situated within Section 5, Township 18 South, Range 12 East, Gila & Salt River Base and Meridian, Arizona and this claim encompasses portions of the following quarter section(s), sections(s), Township(s) and Range(s): SE-1/4 of Section 5, Township 18 South, Range 12 East, Gila & Salt River Base and Meridian, Arizona.

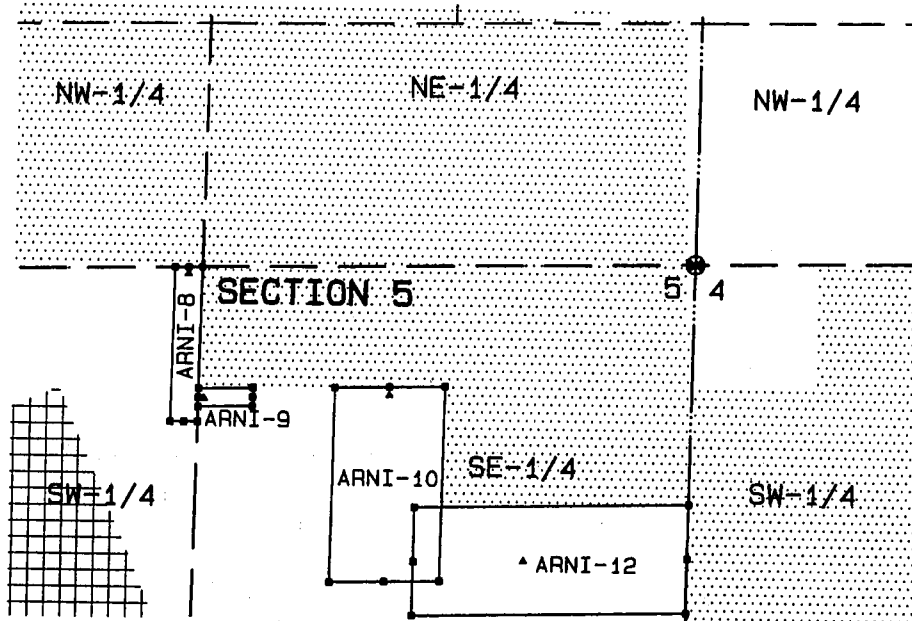
The locality of this claim with reference to some natural object or permanent monument and additional information (if any) concerning its locality are as follows: The location monument bears S29°05'30"W a distance of 1881.78 feet from the East quarter corner of said Section 5.

DATED AND POSTED on the ground the 28 DAY OF JANUARY, 2014
LOCATOR(s) BRADLEY BOWEN for Freeport-McMoRan Sierrita, Inc.




ARNO 25782

MINING CLAIM MAP



SCALE: 1" = 1000'

LEGEND



CMI APPLICATION
AZA-34655 AREA



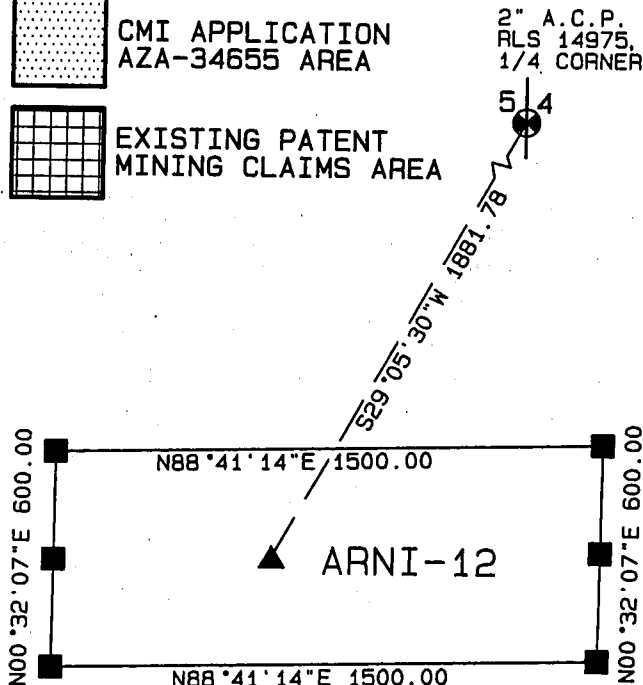
EXISTING PATENT
MINING CLAIMS AREA

2" A.C.P.
RLS 14975,
1/4 CORNER

PHOENIX, AZ

2014 FEB 13 P 1:48

RECEIVED
B.L.M. AZ STATE OFFICE



SCALE: 1" = 500'

1. The above maps depicts the ARNI-12 mining claim, which is located in Section (S) 5, Township 18 South, Range 12 East, Gila and Salt River Base and Meridian.
2. The type of corner and location monuments used are 1-1/2" X 1-1/2" wood post, five feet long.
3. The bearings and distances in degrees and feet between claim corners are depicted on the map.

AN0426182

LOCATION NOTICE FOR LODE MINING CLAIM

NOTICE IS HEREBY GIVEN that the ARNI-13 lode mining claim has been located by Freeport-McMoRan Sierrita, Inc., whose mailing address is 6200 W. Duval Mine Road, Green Valley, Arizona 85622.

RECEIVED
B.L.M. AZ STATE OFFICE
2014 FEB 13 P 1:48
PHOENIX, AZ
BLM
Date
Stamp

The general course of this claim is East to West and it is situated in Pima County, Arizona. This claim is 600 feet in length and 160 feet in width. This claim runs from the location monument on which this location notice is posted approximately 220 feet in a West direction to the West end line and 380 feet in a East direction to the East end line. This claim is marked by six monuments, one at each corner and one at the center of each end line of the claim.

The location monument on which this notice is posted is situated within Section 4, Township 18 South, Range 12 East, Gila & Salt River Base and Meridian, Arizona and this claim encompasses portions of the following quarter section(s), sections(s), Township(s) and Range(s): SW-1/4 of Section 4, Township 18 South, Range 12 East, Gila & Salt River Base and Meridian, Arizona.

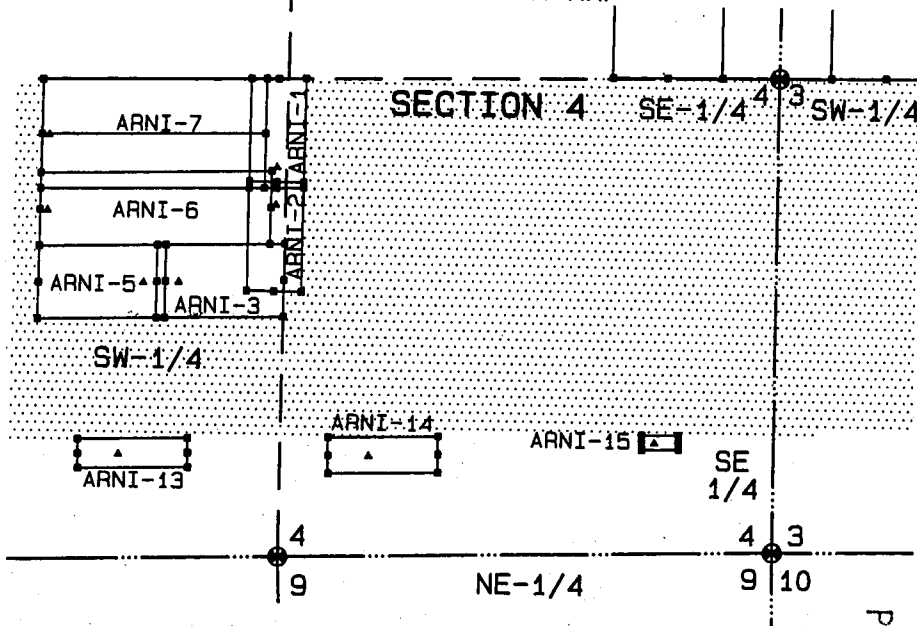
The locality of this claim with reference to some natural object or permanent monument and additional information (if any) concerning its locality are as follows: The location monument bears S37°13'22"W a distance of 5922.08 feet from the Northeast corner of said section 4.

DATED AND POSTED on the ground the 27 DAY OF JANUARY, 2014
LOCATOR(s) BRADLEY BOWEN for Freeport-McMoRan Sierrita, Inc.

Bradley Bowen



ARNO426793

MINING CLAIM MAP



SCALE: 1" = 1000'

LEGEND

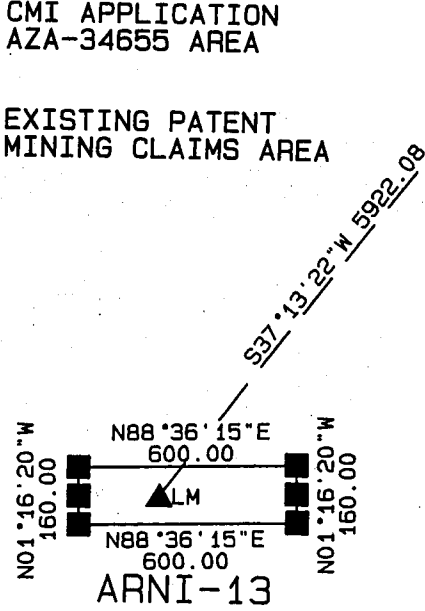
-  CMI APPLICATION AZA-34655 AREA
-  EXISTING PATENT MINING CLAIMS AREA

2" A.C.P.
RLS 14975
SEC. CORNER

PHOENIX, AZ

2014 FEB 13 P 1:48

RECEIVED
B.L.M. AZ STATE OFFICE



SCALE: 1" = 500'


1. The above maps depicts the ARNI-13 mining claim, which is located in Section (S) 4, Township 18 South, Range 12 East, Gila and Salt River Base and Meridian.
2. The type of corner and location monuments used are 1-1/2" X 1-1/2" wood post, five feet long.
3. The bearings and distances in degrees and feet between claim corners are depicted on the map.



ARNO-201303

LOCATION NOTICE FOR LODE MINING CLAIM

NOTICE IS HEREBY GIVEN that the ARNI-14 lode mining claim has been located by Freeport-McMoRan Sierrita, Inc., whose mailing address is 6200 W. Duval Mine Road, Green Valley, Arizona 85622.




The general course of this claim is East to West and it is situated in Pima County, Arizona. This claim is 600 feet in length and 200 feet in width. This claim runs from the location monument on which this location notice is posted approximately 220 feet in a West direction to the West end line and 380 feet in a East direction to the East end line. This claim is marked by six monuments, one at each corner and one at the center of each end line of the claim.

The location monument on which this notice is posted is situated within Section 4, Township 18 South, Range 12 East, Gila & Salt River Base and Meridian, Arizona and this claim encompasses portions of the following quarter section(s), sections(s), Township(s) and Range(s): SE-1/4 of Section 4, Township 18 South, Range 12 East, Gila & Salt River Base and Meridian, Arizona.

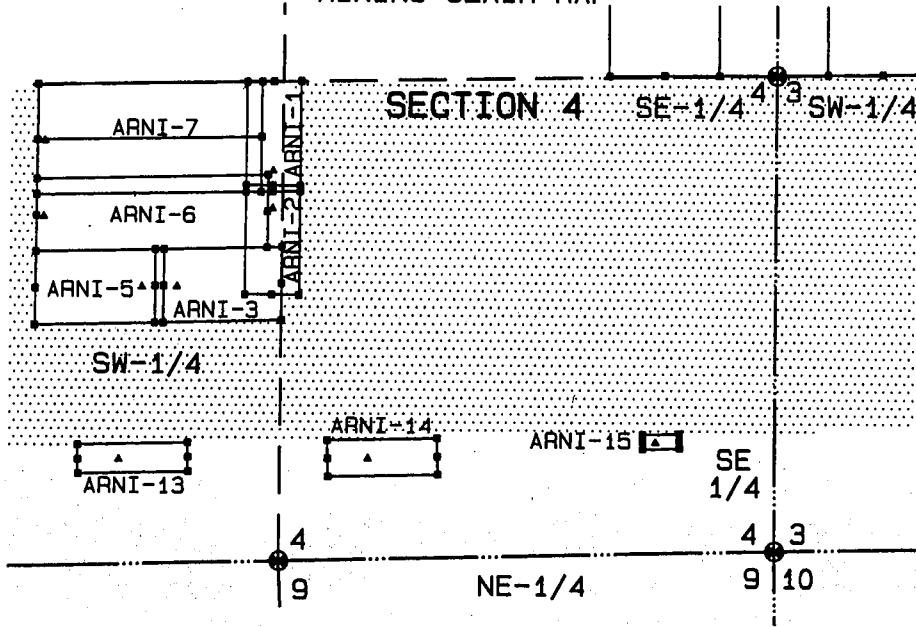
The locality of this claim with reference to some natural object or permanent monument and additional information (if any) concerning its locality are as follows: The location monument bears S25°08'50"W a distance of 5197.84 feet from the Northeast corner of said section 4.

DATED AND POSTED on the ground the 4th DAY OF FEBRUARY, 2014
LOCATOR(s) BRADLEY BOWEN for Freeport-McMoRan Sierrita, Inc.





AL10026704

MINING CLAIM MAP



SCALE: 1" = 1000'

LEGEND

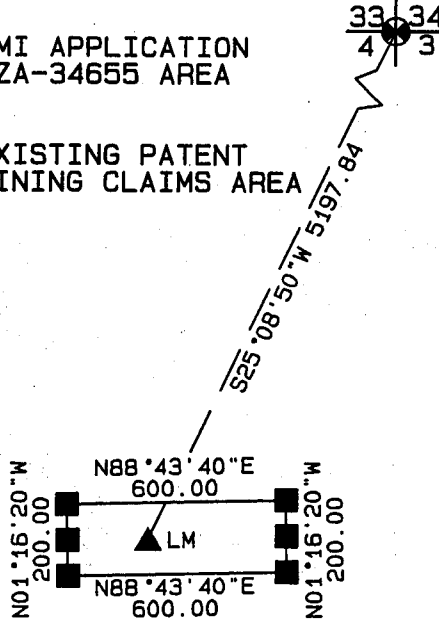
-  CMI APPLICATION AZA-34655 AREA
-  EXISTING PATENT MINING CLAIMS AREA

2" A.C.P.
RLS 14975
SEC. CORNER

PHOENIX, AZ

2014 FEB 13 P 1:48

RECEIVED
B.L.M. AZ STATE OFFICE



ARNI-14

SCALE: 1" = 500'

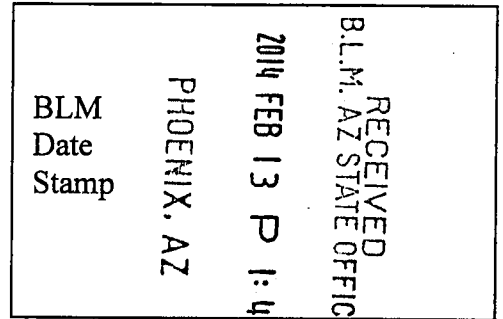


AMC 426784

1. The above maps depicts the ARNI-14 mining claim, which is located in Section (S) 4, Township 18 South, Range 12 East, Gila and Salt River Base and Meridian.
2. The type of corner and location monuments used are 1-1/2" X 1-1/2" wood post, five feet long.
3. The bearings and distances in degrees and feet between claim corners are depicted on the map.

LOCATION NOTICE FOR LODE MINING CLAIM

NOTICE IS HEREBY GIVEN that the ARNI-15 lode mining claim has been located by Freeport-McMoRan Sierrita, Inc., whose mailing address is 6200 W. Duval Mine Road, Green Valley, Arizona 85622.




The general course of this claim is East to West and it is situated in Pima County, Arizona. This claim is 200 feet in length and 80 feet in width. This claim runs from the location monument on which this location notice is posted approximately 70 feet in a West direction to the West end line and 130 feet in an East direction to the East end line. This claim is marked by six monuments, one at each corner and one at the center of each end line of the claim.

The location monument on which this notice is posted is situated within Section 4, Township 18 South, Range 12 East, Gila & Salt River Base and Meridian, Arizona and this claim encompasses portions of the following quarter section(s), sections(s), Township(s) and Range(s): SE-1/4 of Section 4, Township 18 South, Range 12 East, Gila & Salt River Base and Meridian, Arizona.

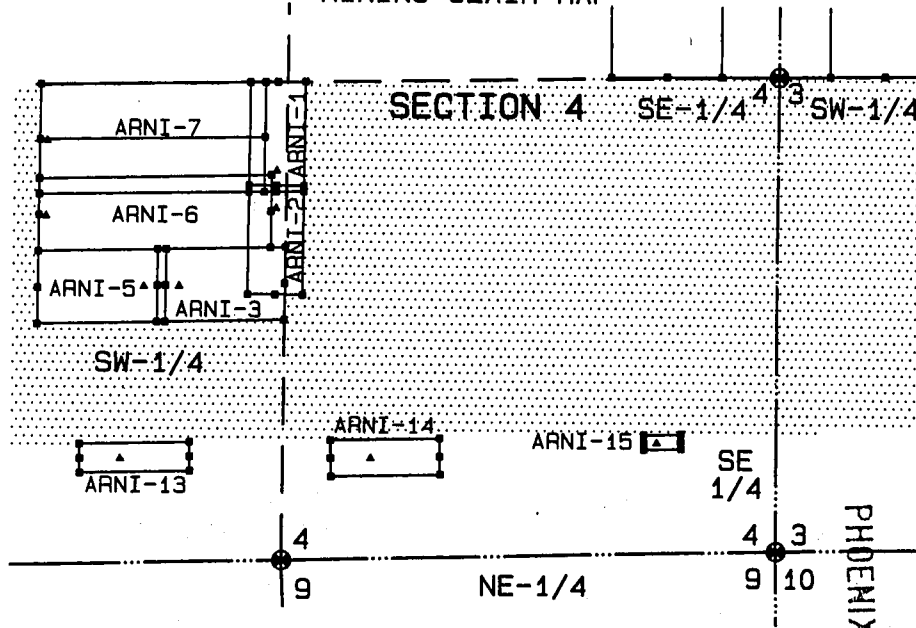
The locality of this claim with reference to some natural object or permanent monument and additional information (if any) concerning its locality are as follows: The location monument bears S07°52'06"W a distance of 4654.02 feet from the Northeast corner of said section 4.

DATED AND POSTED on the ground the 4th DAY OF FEBRUARY, 2014
LOCATOR(s) BRADLEY BOWEN for Freeport-McMoRan Sierrita, Inc.



ARNO425795

MINING CLAIM MAP




SCALE: 1" = 1000'

RECEIVED
B.L.M. AZ STATE OFFICE
2014 FEB 13 P 1:48
PHOENIX, AZ

2" A.C.P.
RLS 14975,
SEC. CORNER 4

33 34
3 3

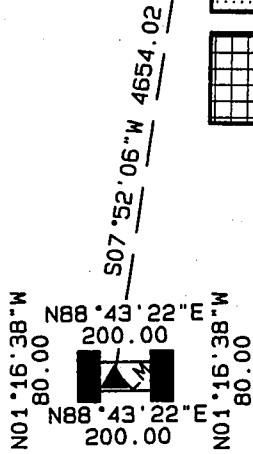
LEGEND



CMI APPLICATION
AZA-34655 AREA



EXISTING PATENT
MINING CLAIMS AREA



ARNI-15

SCALE: 1" = 500'



1. The above maps depicts the ARNI-15 mining claim, which is located in Section (S) 4, Township 18 South, Range 12 East, Gila and Salt River Base and Meridian.
2. The type of corner and location monuments used are 1-1/2" X 1-1/2" wood post, five feet long.
3. The bearings and distances in degrees and feet between claim corners are depicted on the map.

AL141921705

LOCATION NOTICE FOR LODE MINING CLAIM

NOTICE IS HEREBY GIVEN that the ARNI-16 lode mining claim has been located by Freeport-McMoRan Sierrita, Inc., whose mailing address is 6200 W. Duval Mine Road, Green Valley, Arizona 85622.


RECEIVED BLM. AZ STATE OFFICE	2014 FEB 13 P 1:48	PHOENIX, AZ	BLM Date Stamp
----------------------------------	--------------------	-------------	----------------------

The general course of this claim is North to South and it is situated in Pima County, Arizona. This claim is 850 feet in length and 450 feet in width. This claim runs from the location monument on which this location notice is posted approximately 40 feet in a North direction to the North end line and 810 feet in a South direction to the South end line. This claim is marked by six monuments, one at each corner and one at the center of each end line of the claim.

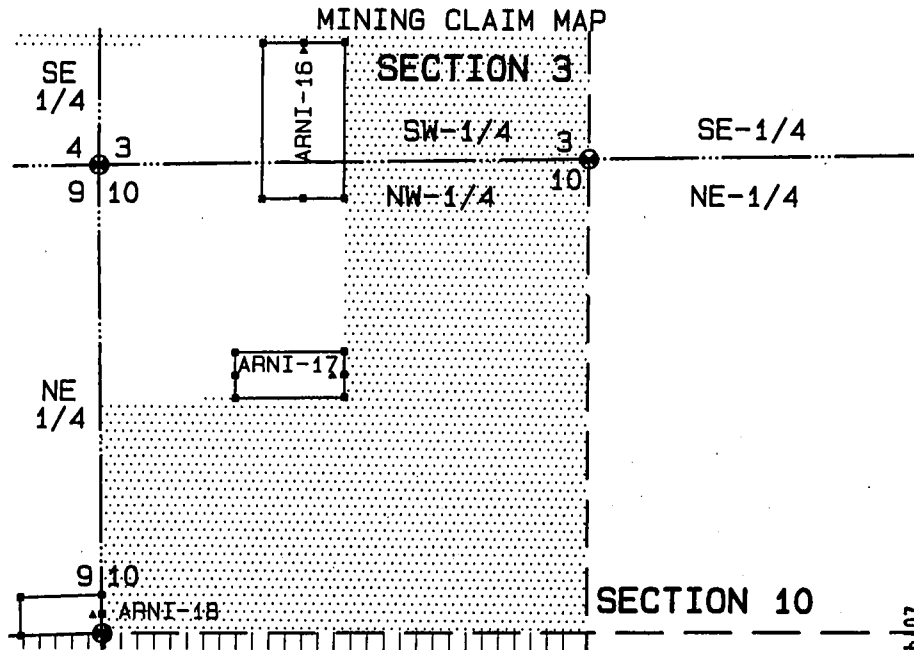
The location monument on which this notice is posted is situated within Section 3, Township 18 South, Range 12 East, Gila & Salt River Base and Meridian, Arizona and this claim encompasses portions of the following quarter section(s), sections(s), Township(s) and Range(s): SW-1/4 of Section 3 and the NW-1/4 of section 10, Township 18 South, Range 12 East, Gila & Salt River Base and Meridian, Arizona.

The locality of this claim with reference to some natural object or permanent monument and additional information (if any) concerning its locality are as follows: The location monument bears N60°37'07"E a distance of 1284.23 feet from the Southwest corner of said section 3.

DATED AND POSTED on the ground the 4th DAY OF FEBRUARY, 2014
LOCATOR(s) BRADLEY BOWEN for Freeport-McMoRan Sierrita, Inc.




ARNO 26736




SCALE: 1" = 1000'

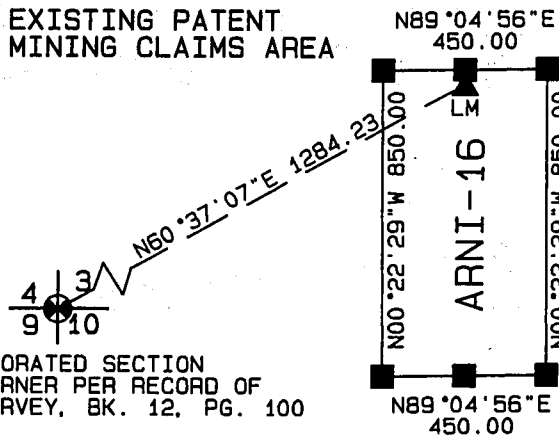
LEGEND



CMI APPLICATION
AZA-34655 AREA



EXISTING PATENT
MINING CLAIMS AREA



PRORATED SECTION
CORNER PER RECORD OF
SURVEY, BK. 12, PG. 100

SCALE: 1" = 500'

1. The above maps depicts the ARNI-16 mining claim, which is located in Section (S) 3 & 10, Township 18 South, Range 12 East, Gila and Salt River Base and Meridian.
2. The type of corner and location monuments used are 1-1/2" X 1-1/2" wood post, five feet long.
3. The bearings and distances in degrees and feet between claim corners are depicted on the map.

2014 FEB 13 P 1:48

RECEIVED
B.L.M. AZ STATE OFFICE

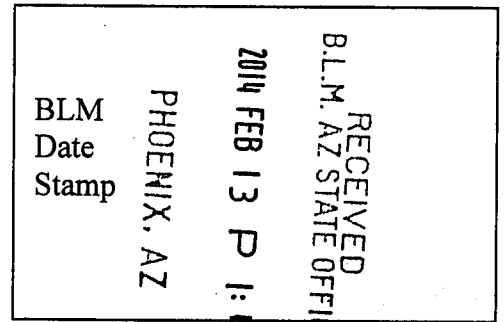
PHOENIX, AZ



ARNO 26196

LOCATION NOTICE FOR LODE MINING CLAIM

NOTICE IS HEREBY GIVEN that the ARNI-17 lode mining claim has been located by Freeport-McMoRan Sierrita, Inc., whose mailing address is 6200 W. Duval Mine Road, Green Valley, Arizona 85622.



The general course of this claim is East to West and it is situated in Pima County, Arizona. This claim is 600 feet in length and 250 feet in width. This claim runs from the location monument on which this location notice is posted approximately 65 feet in a East direction to the East end line and 535 feet in a West direction to the West end line. This claim is marked by six monuments, one at each corner and one at the center of each end line of the claim.

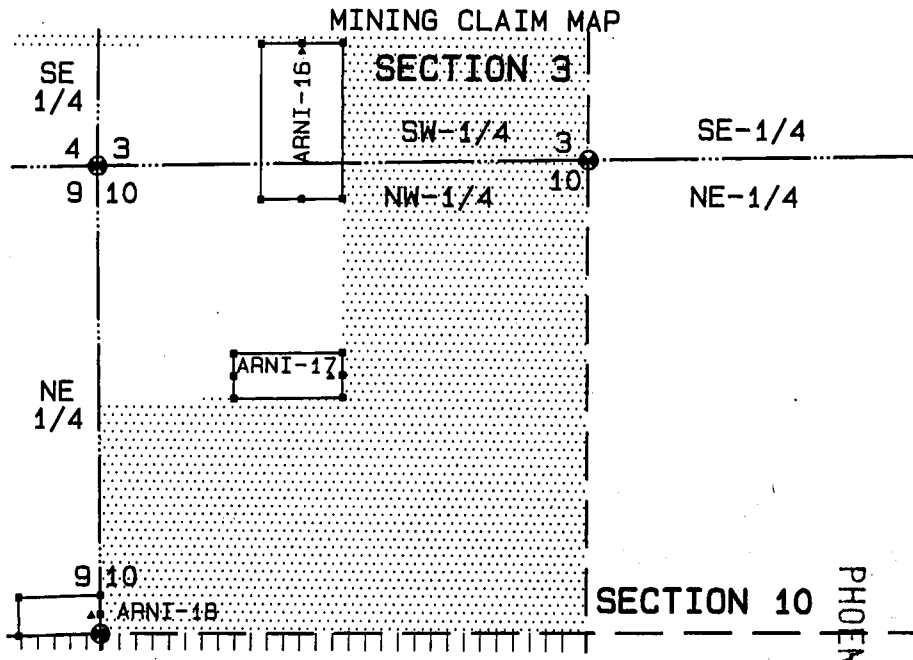
The location monument on which this notice is posted is situated within Section 10, Township 18 South, Range 12 East, Gila & Salt River Base and Meridian, Arizona and this claim encompasses portions of the following quarter section(s), sections(s), Township(s) and Range(s): NW-1/4 of Section 10, Township 18 South, Range 12 East, Gila & Salt River Base and Meridian, Arizona.

The locality of this claim with reference to some natural object or permanent monument and additional information (if any) concerning its locality are as follows: The location monument bears S48°29'04"E a distance of 1728.76 feet from the Northwest corner of said section 10.

DATED AND POSTED on the ground the 4th DAY OF FEBRUARY, 2014
LOCATOR(s) BRADLEY BOWEN for Freeport-McMoRan Sierrita, Inc.

Bradley Bowen


ARNO 26787




SCALE: 1" = 1000'

LEGEND

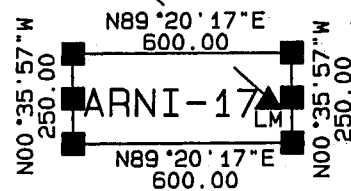
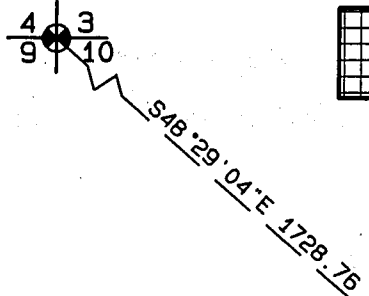
PRORATED SECTION CORNER PER RECORD OF SURVEY, BK. 12, PG. 100



CMI APPLICATION AZA-34655 AREA



EXISTING PATENT MINING CLAIMS AREA



SCALE: 1" = 500'

1. The above maps depicts the ARNI-17 mining claim, which is located in Section (S) 10, Township 18 South, Range 12 East, Gila and Salt River Base and Meridian.
2. The type of corner and location monuments used are 1-1/2" X 1-1/2" wood post, five feet long.
3. The bearings and distances in degrees and feet between claim corners are depicted on the map.

RECEIVED
 B.L.M. AZ STATE OFFICE
 2014 FEB 13 P 1:48
 PHOENIX, AZ



ANCU26797

LOCATION NOTICE FOR LODE MINING CLAIM

NOTICE IS HEREBY GIVEN that the ARNI-18 lode mining claim has been located by Freeport-McMoRan Sierrita, Inc., whose mailing address is 6200 W. Duval Mine Road, Green Valley, Arizona 85622.


RECEIVED
BLM, AZ STATE OFFICE
2014 FEB 13 P 1:48
PHOENIX, AZ
BLM
Date
Stamp

The general course of this claim is East to West and it is situated in Pima County, Arizona. This claim is 450 feet in length and 210 feet in width. This claim runs from the location monument on which this location notice is posted approximately 50 feet in a East direction to the East end line and 400 feet in a West direction to the West end line. This claim is marked by six monuments, one at each corner and one at the center of each end line of the claim.

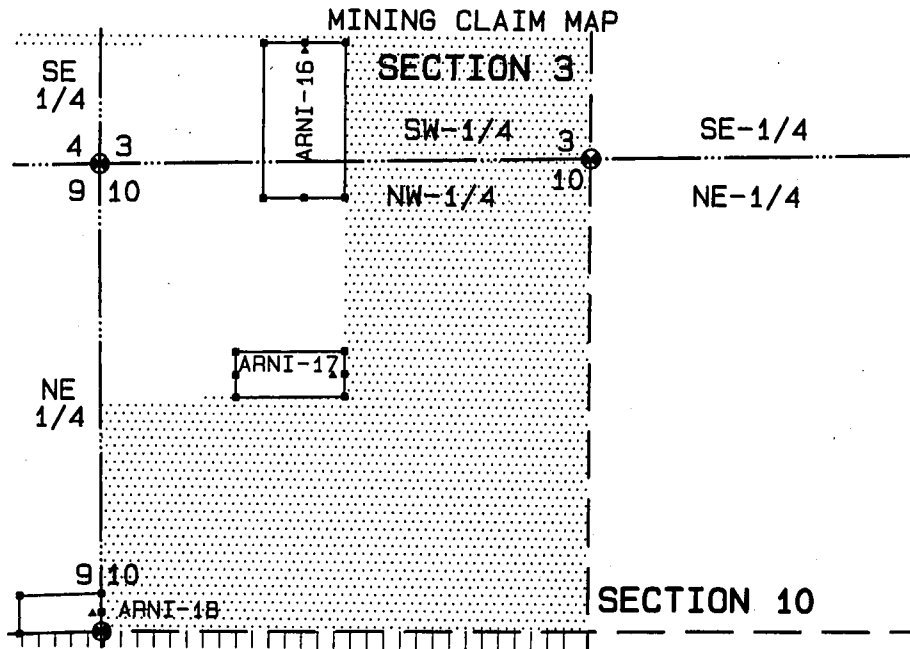
The location monument on which this notice is posted is situated within Section 9, Township 18 South, Range 12 East, Gila & Salt River Base and Meridian, Arizona and this claim encompasses portions of the following quarter section(s), sections(s), Township(s) and Range(s): NE-1/4 of Section 9, Township 18 South, Range 12 East, Gila & Salt River Base and Meridian, Arizona.

The locality of this claim with reference to some natural object or permanent monument and additional information (if any) concerning its locality are as follows: The location monument bears S00°14'44"W a distance of 2468.05 feet from the Northeast corner of said section 9.

DATED AND POSTED on the ground the 30 DAY OF JANUARY, 2014
LOCATOR(s) BRADLEY BOWEN for Freeport-McMoRan Sierrita, Inc.

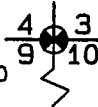


ARNO 26788





SCALE: 1" = 1000'

PRORATED SECTION
CORNER PER RECORD OF
SURVEY, BK. 12, PG. 100




LEGEND

-  CMI APPLICATION
AZA-34655 AREA
-  EXISTING PATENT
MINING CLAIMS AREA

PHOENIX, AZ

2014 FEB 13 P 1:48

RECEIVED
B.L.M. AZ STATE OFFICE



ARNI-18

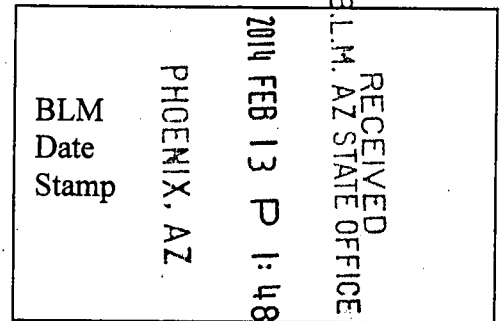
SCALE: 1" = 500'

1. The above maps depicts the ARNI-18 mining claim, which is located in Section (S) 9, Township 18 South, Range 12 East, Gila and Salt River Base and Meridian.
2. The type of corner and location monuments used are 1-1/2" X 1-1/2" wood post, five feet long.
3. The bearings and distances in degrees and feet between claim corners are depicted on the map.

AHC0425700

LOCATION NOTICE FOR LODE MINING CLAIM

NOTICE IS HEREBY GIVEN that the ARNI-19 lode mining claim has been located by Freeport-McMoRan Sierrita, Inc., whose mailing address is 6200 W. Duval Mine Road, Green Valley, Arizona 85622.



The general course of this claim is North to South and it is situated in Pima County, Arizona. This claim is 670 feet in length and 500 feet in width. This claim runs from the location monument on which this location notice is posted approximately 50 feet in a South direction to the South end line and 620 feet in a North direction to the North end line. This claim is marked by six monuments, one at each corner and one at the center of each end line of the claim.

The location monument on which this notice is posted is situated within Section 10, Township 18 South, Range 12 East, Gila & Salt River Base and Meridian, Arizona and this claim encompasses portions of the following quarter section(s), sections(s), Township(s) and Range(s): SE-1/4 of Section 10, Township 18 South, Range 12 East, Gila & Salt River Base and Meridian, Arizona.

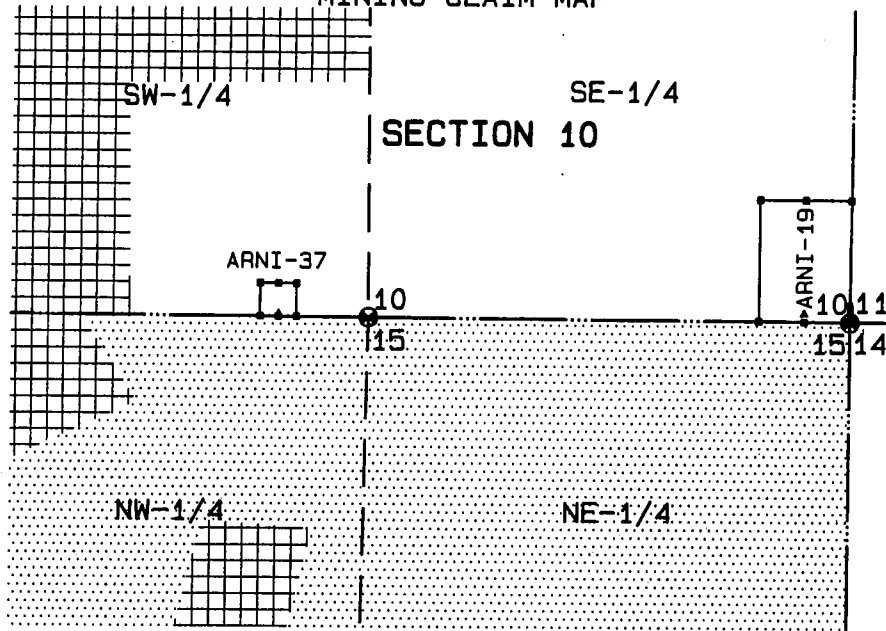
The locality of this claim with reference to some natural object or permanent monument and additional information (if any) concerning its locality are as follows: The location monument bears N78°23'35"W a distance of 254.91 feet from the Southeast corner of said section 10.

DATED AND POSTED on the ground the 31 DAY OF JANUARY, 2014
LOCATOR(s) BRADLEY BOWEN for Freeport-McMoRan Sierrita, Inc.

Bradley Bowen

ANCI 26789

MINING CLAIM MAP



SCALE: 1" = 1000'

LEGEND



CMI APPLICATION
AZA-34655 AREA

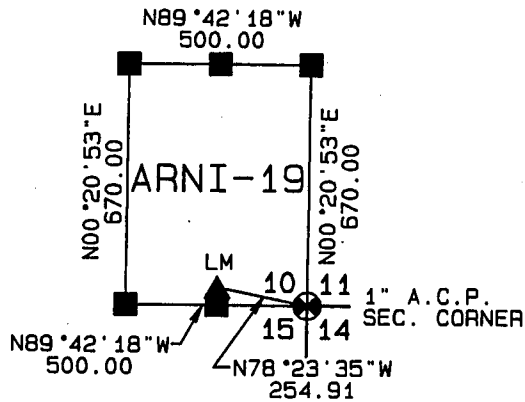


EXISTING PATENT
MINING CLAIMS AREA

PHOENIX, AZ

2014 FEB 13 P 1:48

RECEIVED
B.L.M. AZ STATE OFFICE



SCALE: 1" = 500'

1. The above maps depicts the ARNI-19 mining claim, which is located in Section (S) 10, Township 18 South, Range 12 East, Gila and Salt River Base and Meridian.
2. The type of corner and location monuments used are 1-1/2" X 1-1/2" wood post, five feet long.
3. The bearings and distances in degrees and feet between claim corners are depicted on the map.

AM11021790

LOCATION NOTICE FOR LODE MINING CLAIM

NOTICE IS HEREBY GIVEN that the ARNI-20 lode mining claim has been located by Freeport-McMoRan Sierrita, Inc., whose mailing address is 6200 W. Duval Mine Road, Green Valley, Arizona 85622.


RECEIVED
BLM, AZ STATE OFFICE
2014 FEB 13 P 1:49
PHOENIX, AZ
BLM
Date
Stamp

The general course of this claim is North to South and it is situated in Pima County, Arizona. This claim is 1100 feet in length and 500 feet in width. This claim runs from the location monument on which this location notice is posted approximately 40 feet in a North direction to the North end line and 1060 feet in a South direction to the South end line. This claim is marked by six monuments, one at each corner and one at the center of each end line of the claim.

The location monument on which this notice is posted is situated within Section 15, Township 18 South, Range 12 East, Gila & Salt River Base and Meridian, Arizona and this claim encompasses portions of the following quarter section(s), sections(s), Township(s) and Range(s): SE-1/4 of Section 15, Township 18 South, Range 12 East, Gila & Salt River Base and Meridian, Arizona.

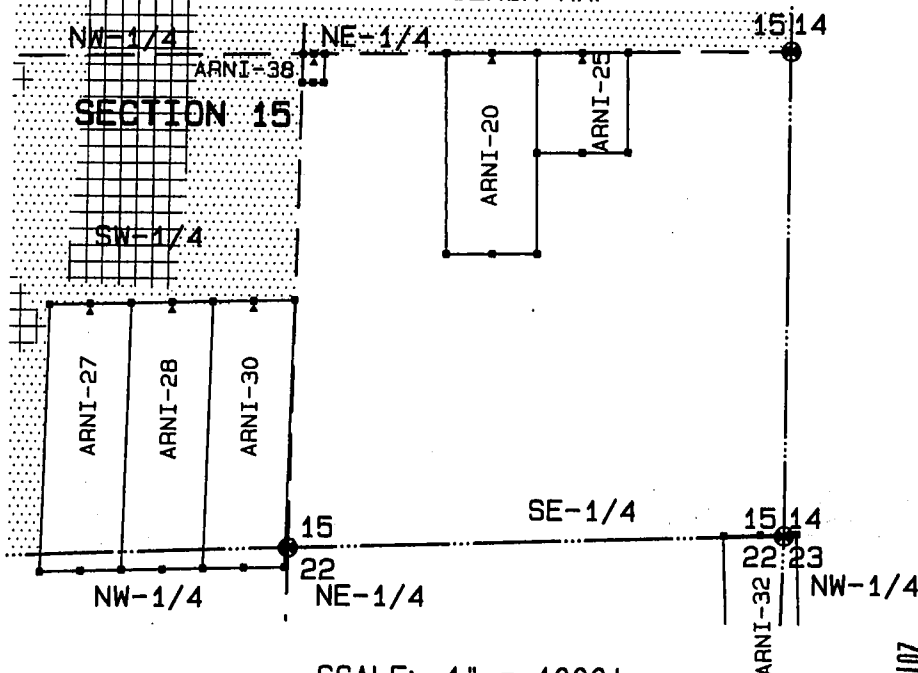
The locality of this claim with reference to some natural object or permanent monument and additional information (if any) concerning its locality are as follows: The location monument bears S87°07'39"W a distance of 1148.97 feet from the East quarter corner of said section 15.

DATED AND POSTED on the ground the 5th DAY OF FEBRUARY, 2014
LOCATOR(s) BRADLEY BOWEN for Freeport-McMoRan Sierrita, Inc.

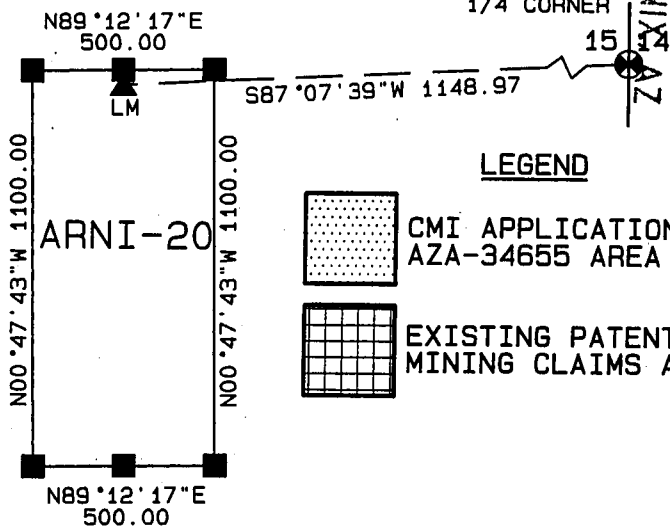


ARNO425790

MINING CLAIM MAP





SCALE: 1" = 1000'



1" A.C.P.
RLS 21745
1/4 CORNER

PHOENIX AZ

LEGEND

-  CMI APPLICATION AZA-34655 AREA
-  EXISTING PATENT MINING CLAIMS AREA

RECEIVED
B.L.M. AZ STATE OFFICE

2014 FEB 13 P 1:49



ATTORNEY GENERAL

SCALE: 1" = 500'

1. The above maps depicts the ARNI-20 mining claim, which is located in Section (S) 15, Township 18 South, Range 12 East, Gila and Salt River Base and Meridian.
2. The type of corner and location monuments used are 1-1/2" X 1-1/2" wood post, five feet long.
3. The bearings and distances in degrees and feet between claim corners are depicted on the map.

LOCATION NOTICE FOR LODE MINING CLAIM

NOTICE IS HEREBY GIVEN that the ARNI-25 lode mining claim has been located by Freeport-McMoRan Sierrita, Inc., whose mailing address is 6200 W. Duval Mine Road, Green Valley, Arizona 85622.


RECEIVED
B.L.M. AZ STATE OFFICE
2014 FEB 13 P 1:49
PHOENIX, AZ
BLM
Date
Stamp

The general course of this claim is North to South and it is situated in Pima County, Arizona. This claim is 550 feet in length and 500 feet in width. This claim runs from the location monument on which this location notice is posted approximately 40 feet in a North direction to the North end line and 510 feet in a South direction to the South end line. This claim is marked by six monuments, one at each corner and one at the center of each end line of the claim.

The location monument on which this notice is posted is situated within Section 15, Township 18 South, Range 12 East, Gila & Salt River Base and Meridian, Arizona and this claim encompasses portions of the following quarter section(s), sections(s), Township(s) and Range(s): SE-1/4 of Section 15, Township 18 South, Range 12 East, Gila & Salt River Base and Meridian, Arizona.

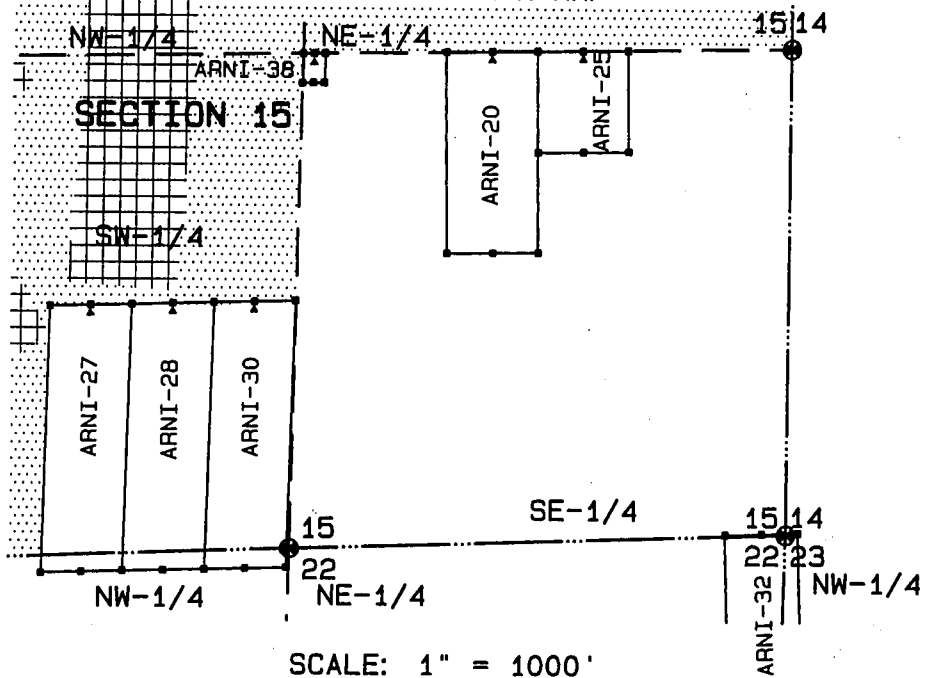
The locality of this claim with reference to some natural object or permanent monument and additional information (if any) concerning its locality are as follows: The location monument bears S87°45'26"W a distance of 1648.74 feet from the East quarter corner of said section 15.

DATED AND POSTED on the ground the 5th DAY OF FEBRUARY, 2014
LOCATOR(s) BRADLEY BOWEN for Freeport-McMoRan Sierrita, Inc.



AR0426791

MINING CLAIM MAP



SCALE: 1" = 1000'

LEGEND



CMI APPLICATION
AZA-34655 AREA

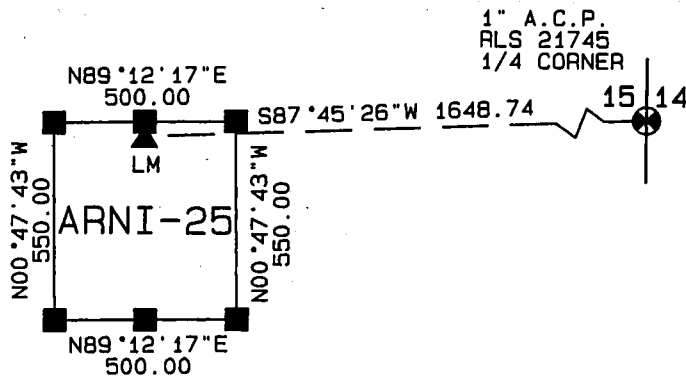


EXISTING PATENT
MINING CLAIMS AREA

PHOENIX, AZ

2010 FEB 13 P 1:49

RECEIVED
B.L.M. AZ STATE OFFICE



SCALE: 1" = 500'

1. The above maps depicts the ARNI-25 mining claim, which is located in Section(S) 10, Township 18 South, Range 12 East, Gila and Salt River Base and Meridian.
2. The type of corner and location monuments used are 1-1/2" X 1-1/2" wood post, five feet long.
3. The bearings and distances in degrees and feet between claim corners are depicted on the map.



AR10125791

LOCATION NOTICE FOR LODE MINING CLAIM

NOTICE IS HEREBY GIVEN that the ARNI-27 lode mining claim has been located by Freeport-McMoRan Sierrita, Inc., whose mailing address is 6200 W. Duval Mine Road, Green Valley, Arizona 85622.


RECEIVED
BLM, AZ STATE OFFICE
2014 FEB 13 P 1:49
PHOENIX, AZ
BLM
Date
Stamp

The general course of this claim is North to South and it is situated in Pima County, Arizona. This claim is 1470 feet in length and 450 feet in width. This claim runs from the location monument on which this location notice is posted approximately 40 feet in a North direction to the North end line and 1430 feet in a South direction to the South end line. This claim is marked by six monuments, one at each corner and one at the center of each end line of the claim.

The location monument on which this notice is posted is situated within Section 15, Township 18 South, Range 12 East, Gila & Salt River Base and Meridian, Arizona and this claim encompasses portions of the following quarter section(s), sections(s), Township(s) and Range(s): SW-1/4 of Section 15 and the NW-1/4 of Section 22, Township 18 South, Range 12 East, Gila & Salt River Base and Meridian, Arizona.

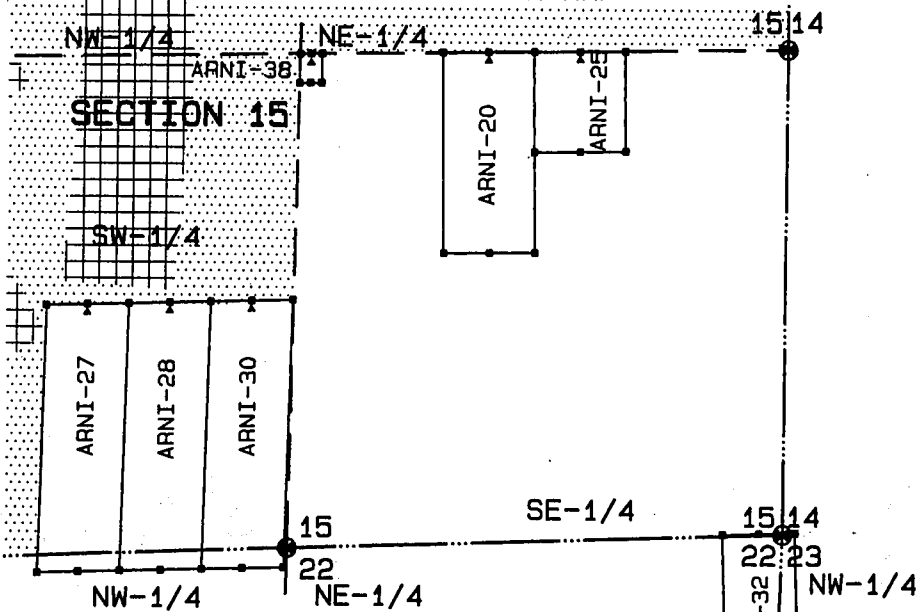
The locality of this claim with reference to some natural object or permanent monument and additional information (if any) concerning its locality are as follows: The location monument bears S69°08'24"W a distance of 4101.92 feet from the East quarter corner of said section 15.

DATED AND POSTED on the ground the 5th DAY OF FEBRUARY, 2014
LOCATOR(s) BRADLEY BOWEN for Freeport-McMoRan Sierrita, Inc.

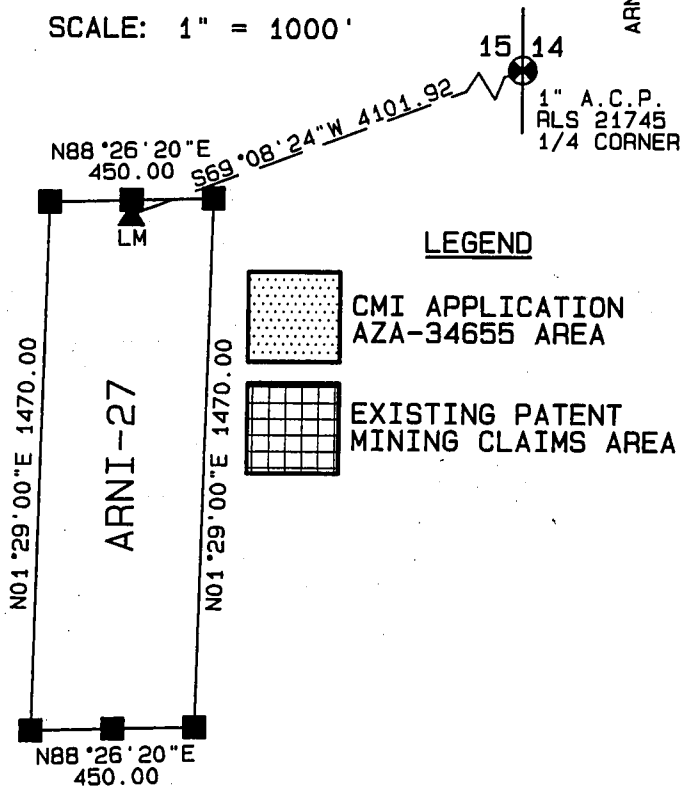


AMC426792

MINING CLAIM MAP



SCALE: 1" = 1000'



SCALE: 1" = 500'

PHOENIX, AZ

2014 FEB 13 P 1:49

RECEIVED
B.L.M. AZ STATE OFFICE



ARND 2017 192

1. The above maps depicts the ARNI-27 mining claim, which is located in Section (S) 15 & 22, Township 18 South, Range 12 East, Gila and Salt River Base and Meridian.
2. The type of corner and location monuments used are 1-1/2" X 1-1/2" wood post, five feet long.
3. The bearings and distances in degrees and feet between claim corners are depicted on the map.

LOCATION NOTICE FOR LODE MINING CLAIM

NOTICE IS HEREBY GIVEN that the ARNI-28 lode mining claim has been located by Freeport-McMoRan Sierrita, Inc., whose mailing address is 6200 W. Duval Mine Road, Green Valley, Arizona 85622.

RECEIVED BLM, AZ STATE OFFICE	2014 FEB 13 P 1:49	PHOENIX, AZ	BLM Date Stamp
----------------------------------	--------------------	-------------	----------------------

The general course of this claim is North to South and it is situated in Pima County, Arizona. This claim is 1470 feet in length and 450 feet in width. This claim runs from the location monument on which this location notice is posted approximately 40 feet in a North direction to the North end line and 1430 feet in a South direction to the South end line. This claim is marked by six monuments, one at each corner and one at the center of each end line of the claim.

The location monument on which this notice is posted is situated within Section 15, Township 18 South, Range 12 East, Gila & Salt River Base and Meridian, Arizona and this claim encompasses portions of the following quarter section(s), sections(s), Township(s) and Range(s): SW-1/4 of Section 15 and the NW-1/4 of Section 22, Township 18 South, Range 12 East, Gila & Salt River Base and Meridian, Arizona.

The locality of this claim with reference to some natural object or permanent monument and additional information (if any) concerning its locality are as follows: The location monument bears S66°49'26"W a distance of 3680.22 feet from the East quarter corner of said section 15.

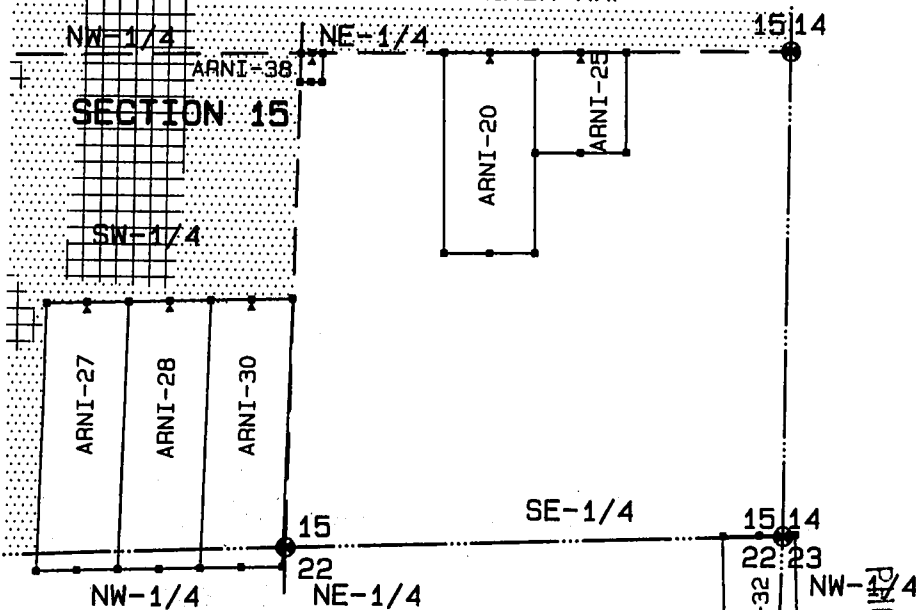
DATED AND POSTED on the ground the 5th DAY OF FEBRUARY, 2014

LOCATOR(s) BRADLEY BOWEN for Freeport-McMoRan Sierrita, Inc.

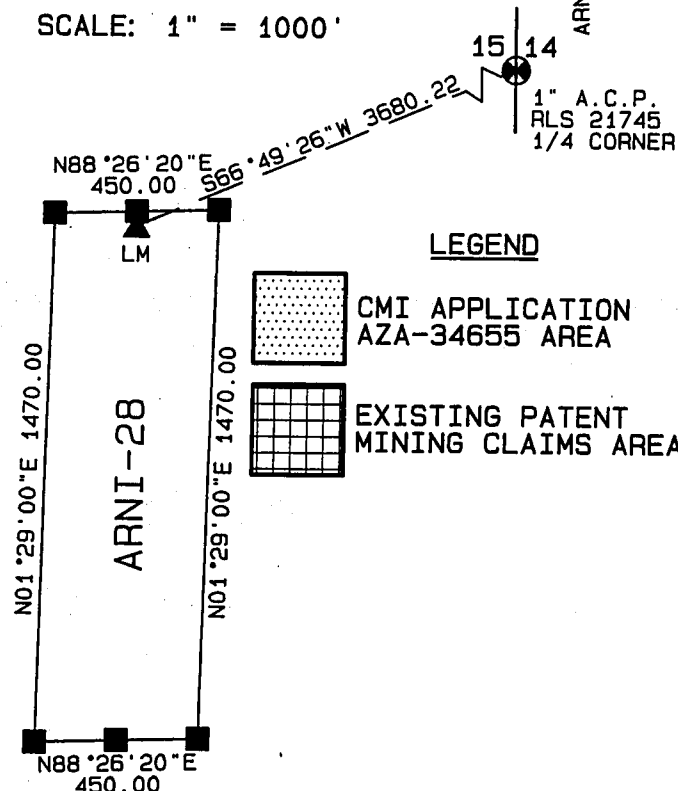


ARNO 25793



MINING CLAIM MAP



SCALE: 1" = 1000'



LEGEND

-  CMI APPLICATION AZA-34655 AREA
-  EXISTING PATENT MINING CLAIMS AREA

RECEIVED
B.L.M. AZ STATE OFFICE

2014 FEB 13 P 1:49

PHOENIX, AZ

1" A.C.P.
RLS 21745
1/4 CORNER



AN0126193

1. The above maps depicts the ARNI-28 mining claim, which is located in Section (S) 15 & 22, Township 18 South, Range 12 East, Gila and Salt River Base and Meridian.
2. The type of corner and location monuments used are 1-1/2" X 1-1/2" wood post, five feet long.
3. The bearings and distances in degrees and feet between claim corners are depicted on the map.

LOCATION NOTICE FOR LODE MINING CLAIM

NOTICE IS HEREBY GIVEN that the ARNI-30 lode mining claim has been located by Freeport-McMoRan Sierrita, Inc., whose mailing address is 6200 W. Duval Mine Road, Green Valley, Arizona 85622.

RECEIVED BLM, AZ STATE OFFICE	2014 FEB 13 P 1:49	PHOENIX, AZ
BLM Date Stamp		

The general course of this claim is North to South and it is situated in Pima County, Arizona. This claim is 1470 feet in length and 450 feet in width. This claim runs from the location monument on which this location notice is posted approximately 40 feet in a North direction to the North end line and 1430 feet in a South direction to the South end line. This claim is marked by six monuments, one at each corner and one at the center of each end line of the claim.

The location monument on which this notice is posted is situated within Section 15, Township 18 South, Range 12 East, Gila & Salt River Base and Meridian, Arizona and this claim encompasses portions of the following quarter section(s), sections(s), Township(s) and Range(s): SW-1/4 of Section 15 and the NW-1/4 of Section 22, Township 18 South, Range 12 East, Gila & Salt River Base and Meridian, Arizona.

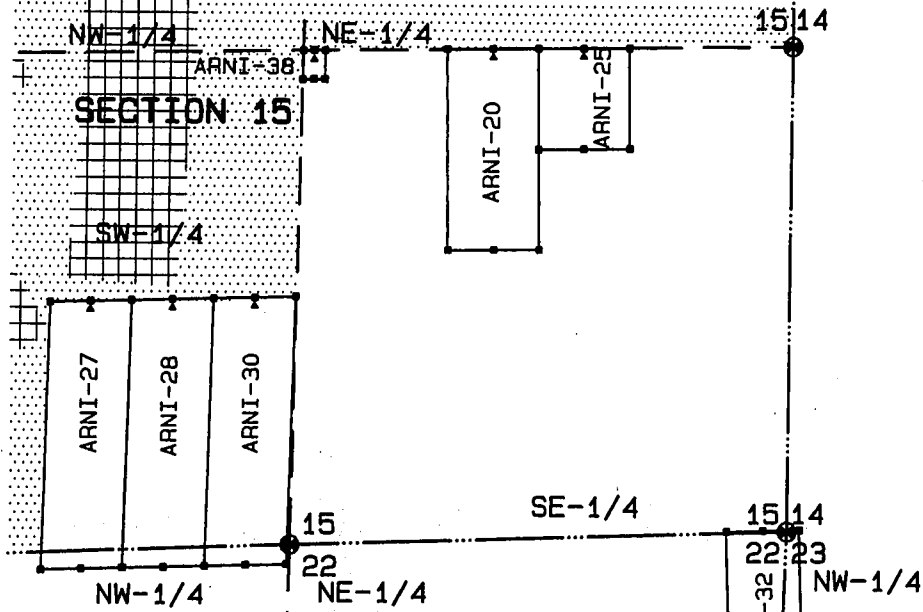
The locality of this claim with reference to some natural object or permanent monument and additional information (if any) concerning its locality are as follows: The location monument bears S63°54'53"W a distance of 3266.07 feet from the East quarter corner of said section 15.

DATED AND POSTED on the ground the 5th DAY OF FEBRUARY, 2014
LOCATOR(s) BRADLEY BOWEN for Freeport-McMoRan Sierrita, Inc.

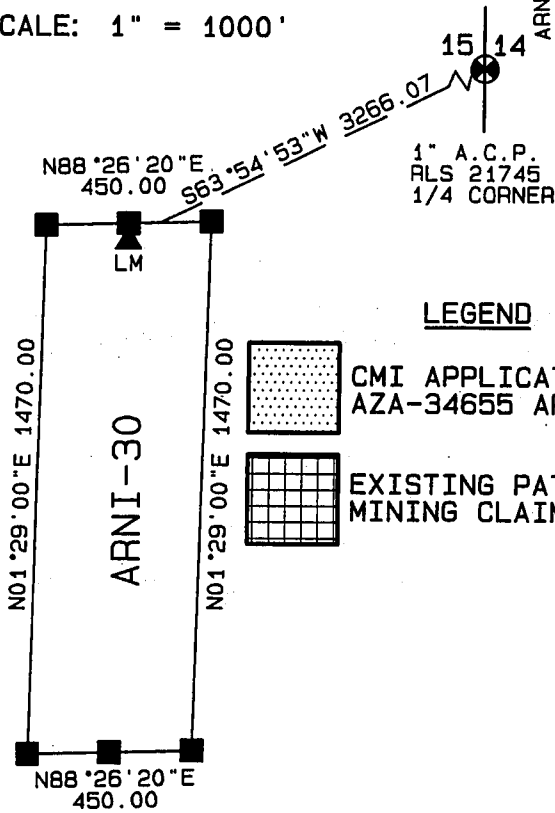
Bradley Bowen

ARND 26794

MINING CLAIM MAP





SCALE: 1" = 1000'



SCALE: 1" = 500'

LEGEND

-  CMI APPLICATION
AZA-34655 AREA
-  EXISTING PATENT
MINING CLAIMS AREA

PHOENIX, AZ

2014 FEB 13 P 1:49

RECEIVED
B.L.M. AZ STATE OFFICE



ARCI 26794

1. The above maps depicts the ARNI-30 mining claim, which is located in Section (S) 15 & 22, Township 18 South, Range 12 East, Gila and Salt River Base and Meridian.
2. The type of corner and location monuments used are 1-1/2" X 1-1/2" wood post, five feet long.
3. The bearings and distances in degrees and feet between claim corners are depicted on the map.

LOCATION NOTICE FOR LODE MINING CLAIM

NOTICE IS HEREBY GIVEN that the ARNI-31 lode mining claim has been located by Freeport-McMoRan Sierrita, Inc., whose mailing address is 6200 W. Duval Mine Road, Green Valley, Arizona 85622.


RECEIVED BLM. AZ STATE OFFICE	2014 FEB 13 P 1:49	PHOENIX, AZ	BLM Date Stamp
----------------------------------	--------------------	-------------	----------------------

The general course of this claim is East to West and it is situated in Pima County, Arizona. This claim is 655 feet in length and 400 feet in width. This claim runs from the location monument on which this location notice is posted approximately 20 feet in a East direction to the East end line and 635 feet in a West direction to the West end line. This claim is marked by six monuments, one at each corner and one at the center of each end line of the claim.

The location monument on which this notice is posted is situated within Section 16, Township 18 South, Range 12 East, Gila & Salt River Base and Meridian, Arizona and this claim encompasses portions of the following quarter section(s), sections(s), Township(s) and Range(s): SE-1/4 of Section 16, Township 18 South, Range 12 East, Gila & Salt River Base and Meridian, Arizona.

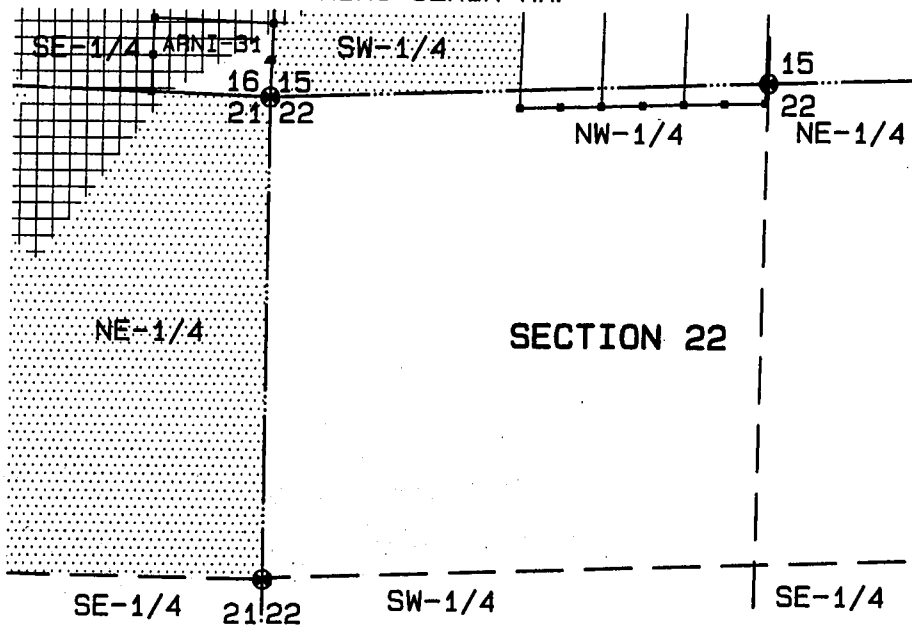
The locality of this claim with reference to some natural object or permanent monument and additional information (if any) concerning its locality are as follows: The location monument bears N03°45'04"W a distance of 201.10 feet from the Southeast corner of said section 16.

DATED AND POSTED on the ground the 6th DAY OF FEBRUARY, 2014
LOCATOR(s) BRADLEY BOWEN for Freeport-McMoRan Sierrita, Inc.



ARNOH26795

MINING CLAIM MAP



SCALE: 1" = 1000'

LEGEND



CMI APPLICATION
AZA-34655 AREA

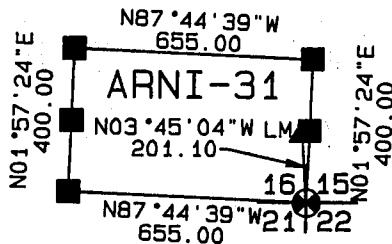


EXISTING PATENT
MINING CLAIMS AREA

PHOENIX, AZ

2014 FEB 13 P 1:49

RECEIVED
B.L.M. AZ STATE OFFICE



2" A.C.P., RLS 7909
& PE 5178, SEC. CORNER

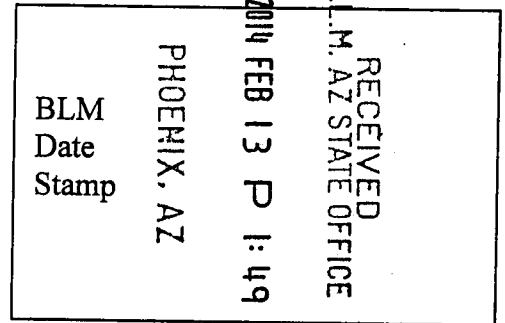
SCALE: 1" = 500'

1. The above maps depicts the ARNI-31 mining claim, which is located in Section (S) 16, Township 18 South, Range 12 East, Gila and Salt River Base and Meridian.
2. The type of corner and location monuments used are 1-1/2" X 1-1/2" wood post, five feet long.
3. The bearings and distances in degrees and feet between claim corners are depicted on the map.

AMC926795

LOCATION NOTICE FOR LODE MINING CLAIM

NOTICE IS HEREBY GIVEN that the ARNI-32 lode mining claim has been located by Freeport-McMoRan Sierrita, Inc., whose mailing address is 6200 W. Duval Mine Road, Green Valley, Arizona 85622.



The general course of this claim is North to South and it is situated in Pima County, Arizona. This claim is 1320 feet in length and 400 feet in width. This claim runs from the location monument on which this location notice is posted approximately 20 feet in a South direction to the South end line and 1300 feet in a North direction to the North end line. This claim is marked by six monuments, one at each corner and one at the center of each end line of the claim.

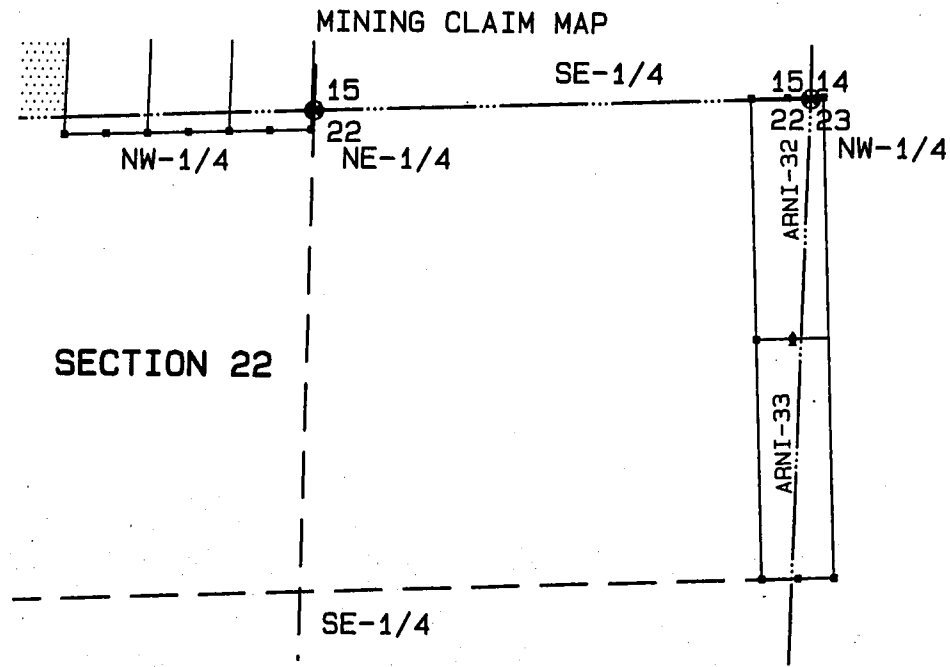
The location monument on which this notice is posted is situated within Section 22, Township 18 South, Range 12 East, Gila & Salt River Base and Meridian, Arizona and this claim encompasses portions of the following quarter section(s), sections(s), Township(s) and Range(s): NE-1/4 of Section 22 and the NW-1/4 of Section 23, Township 18 South, Range 12 East, Gila & Salt River Base and Meridian, Arizona.

The locality of this claim with reference to some natural object or permanent monument and additional information (if any) concerning its locality are as follows: The location monument bears S03°44'29"W a distance of 1297.83 feet from the Northeast corner of said section 22.

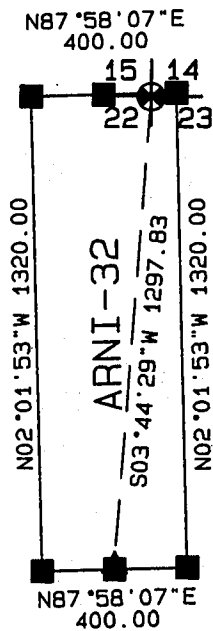
DATED AND POSTED on the ground the 3RD DAY OF FEBRUARY, 2014
LOCATOR(s) BRADLEY BOWEN for Freeport-McMoRan Sierrita, Inc.

Bradley Bowen


ARNO126796



SCALE: 1" = 1000'



LEGEND



CMI APPLICATION
AZA-34655 AREA



EXISTING PATENT
MINING CLAIMS AREA

PHOENIX, AZ

2014 FEB 13 P 1:49

RECEIVED
B.L.M. AZ STATE OFFICE



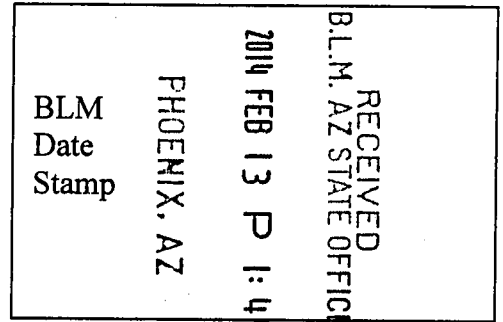
SCALE: 1" = 500'

1. The above maps depicts the ARNI-32 mining claim, which is located in Section(S) 22 & 23, Township 18 South, Range 12 East, Gila and Salt River Base and Meridian.
2. The type of corner and location monuments used are 1-1/2" X 1-1/2" wood post, five feet long.
3. The bearings and distances in degrees and feet between claim corners are depicted on the map.

AN0426795

LOCATION NOTICE FOR LODE MINING CLAIM

NOTICE IS HEREBY GIVEN that the ARNI-33 lode mining claim has been located by Freeport-McMoRan Sierrita, Inc., whose mailing address is 6200 W. Duval Mine Road, Green Valley, Arizona 85622.




The general course of this claim is North to South and it is situated in Pima County, Arizona. This claim is 1320 feet in length and 400 feet in width. This claim runs from the location monument on which this location notice is posted approximately 20 feet in a North direction to the North end line and 1300 feet in a South direction to the South end line. This claim is marked by six monuments, one at each corner and one at the center of each end line of the claim.

The location monument on which this notice is posted is situated within Section 22, Township 18 South, Range 12 East, Gila & Salt River Base and Meridian, Arizona and this claim encompasses portions of the following quarter section(s), sections(s), Township(s) and Range(s): NE-1/4 of Section 22 and the NW-1/4 of Section 23, Township 18 South, Range 12 East, Gila & Salt River Base and Meridian, Arizona.

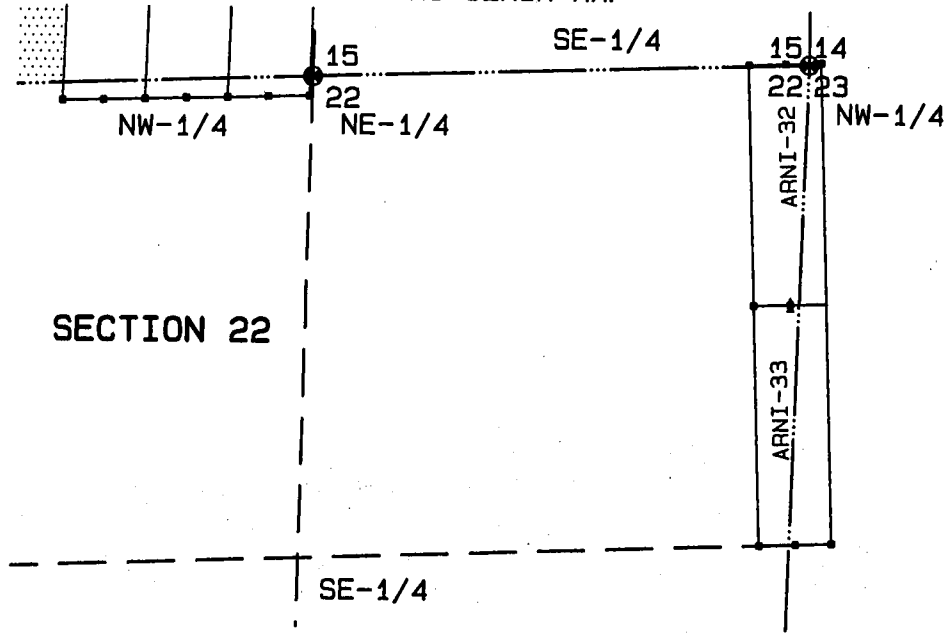
The locality of this claim with reference to some natural object or permanent monument and additional information (if any) concerning its locality are as follows: The location monument bears S03°34'08"W a distance of 1337.64 feet from the Northeast corner of said section 22.

DATED AND POSTED on the ground the 3RD DAY OF FEBRUARY, 2014
LOCATOR(s) BRADLEY BOWEN for Freeport-McMoRan Sierrita, Inc.

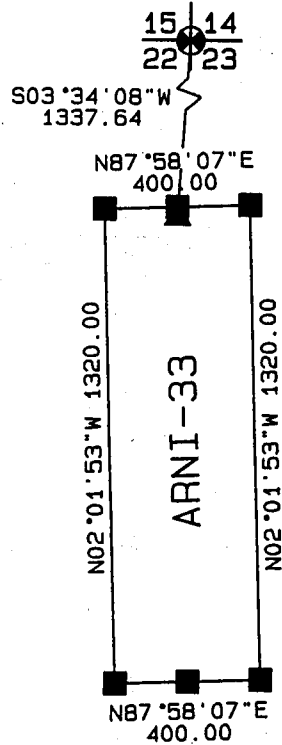


ARNO 25797



MINING CLAIM MAP



SCALE: 1" = 1000'



LEGEND

-  CMI APPLICATION AZA-34655 AREA
-  EXISTING PATENT MINING CLAIMS AREA

SCALE: 1" = 500'

1. The above maps depicts the ARNI-33 mining claim, which is located in Section (S) 22 & 23, Township 18 South, Range 12 East, Gila and Salt River Base and Meridian.
2. The type of corner and location monuments used are 1-1/2" X 1-1/2" wood post, five feet long.
3. The bearings and distances in degrees and feet between claim corners are depicted on the map.

RECEIVED
 B.L.M. AZ STATE OFFICE
 2014 FEB 13 P 1:49
 PHOENIX, AZ



AN10125707

LOCATION NOTICE FOR LODE MINING CLAIM

NOTICE IS HEREBY GIVEN that the ARNI-34 lode mining claim has been located by Freeport-McMoRan Sierrita, Inc., whose mailing address is 6200 W. Duval Mine Road, Green Valley, Arizona 85622.


RECEIVED
BLM, AZ STATE OFFICE
2014 FEB 13 P 1:49
PHOENIX, AZ
BLM
Date
Stamp

The general course of this claim is East to West and it is situated in Pima County, Arizona. This claim is 220 feet in length and 120 feet in width. This claim runs from the location monument on which this location notice is posted approximately 80 feet in a East direction to the East end line and 140 feet in a West direction to the West end line. This claim is marked by six monuments, one at each corner and one at the center of each end line of the claim.

The location monument on which this notice is posted is situated within Section 17, Township 18 South, Range 12 East, Gila & Salt River Base and Meridian, Arizona and this claim encompasses portions of the following quarter section(s), sections(s), Township(s) and Range(s): SE-1/4 of Section 17, Township 18 South, Range 12 East, Gila & Salt River Base and Meridian, Arizona.

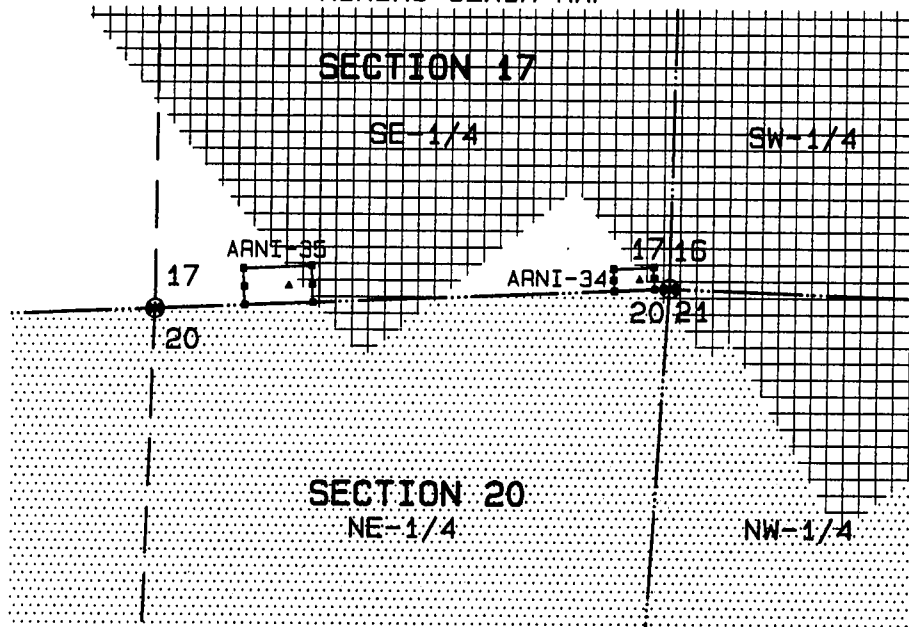
The locality of this claim with reference to some natural object or permanent monument and additional information (if any) concerning its locality are as follows: The location monument bears N71°56'24"W a distance of 171.50 feet from the Southeast corner of said section 17.

DATED AND POSTED on the ground the 11th DAY OF FEBRUARY, 2014
LOCATOR(s) BRADLEY BOWEN for Freeport-McMoRan Sierrita, Inc.



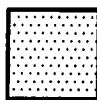
AT0426799

MINING CLAIM MAP



SCALE: 1" = 1000'

LEGEND



CMI APPLICATION
AZA-34655 AREA

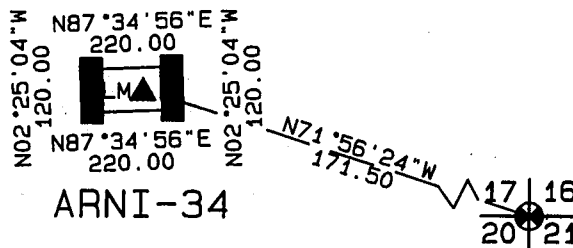


EXISTING PATENT
MINING CLAIMS AREA

PHOENIX, AZ

2014 FEB 13 P 1:49

RECEIVED
B.L.M. AZ STATE OFFICE



SCALE: 1" = 500'

1. The above maps depicts the ARNI-34 mining claim, which is located in Section (S) 17, Township 18 South, Range 12 East, Gila and Salt River Base and Meridian.
2. The type of corner and location monuments used are 1-1/2" X 1-1/2" wood post, five feet long.
3. The bearings and distances in degrees and feet between claim corners are depicted on the map.

MINOR 267199

LOCATION NOTICE FOR LODE MINING CLAIM

NOTICE IS HEREBY GIVEN that the ARNI-35 lode mining claim has been located by Freeport-McMoRan Sierrita, Inc., whose mailing address is 6200 W. Duval Mine Road, Green Valley, Arizona 85622.

RECEIVED BLM, AZ STATE OFFICE	2014 FEB 13 P 1:49	PHOENIX, AZ
BLM Date Stamp		

The general course of this claim is East to West and it is situated in Pima County, Arizona. This claim is 375 feet in length and 200 feet in width. This claim runs from the location monument on which this location notice is posted approximately 130 feet in an East direction to the East end line and 245 feet in a West direction to the West end line. This claim is marked by six monuments, one at each corner and one at the center of each end line of the claim.

The location monument on which this notice is posted is situated within Section 17, Township 18 South, Range 12 East, Gila & Salt River Base and Meridian, Arizona and this claim encompasses portions of the following quarter section(s), sections(s), Township(s) and Range(s): SE-1/4 of Section 17, Township 18 South, Range 12 East, Gila & Salt River Base and Meridian, Arizona.

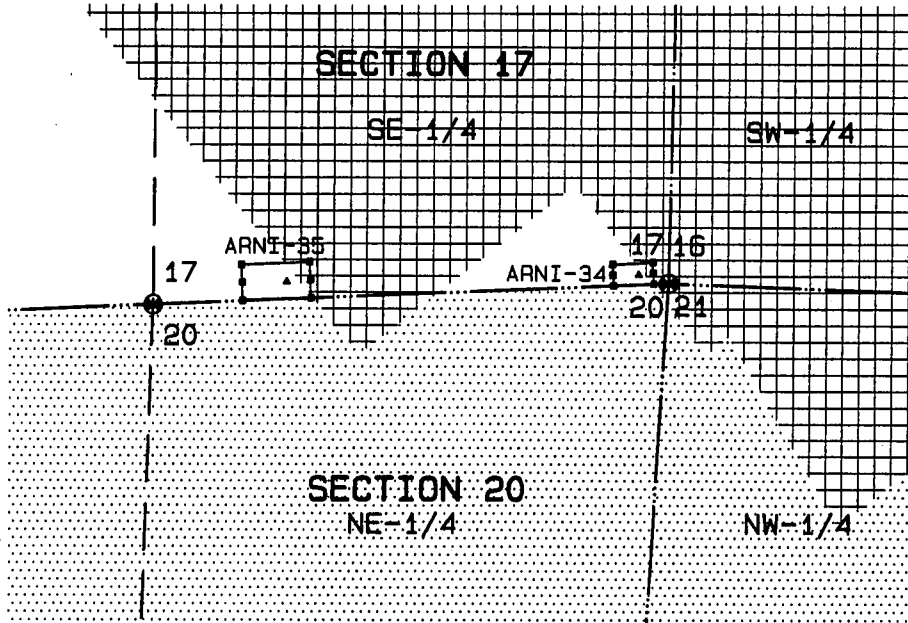
The locality of this claim with reference to some natural object or permanent monument and additional information (if any) concerning its locality are as follows: The location monument bears N89°40'33"W a distance of 2090.38 feet from the Southeast corner of said section 17.

DATED AND POSTED on the ground the 12th DAY OF FEBRUARY, 2014
LOCATOR(s) BRADLEY BOWEN for Freeport-McMoRan Sierrita, Inc.



ARNO198799

MINING CLAIM MAP



SCALE: 1" = 1000'

LEGEND



CMI APPLICATION
AZA-34655 AREA

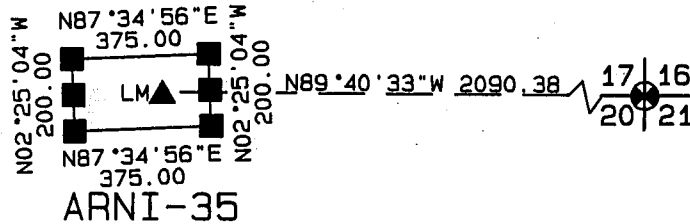


EXISTING PATENT
MINING CLAIMS AREA

PHOENIX, AZ

2014 FEB 13 P 1:49

RECEIVED
B.L.M. AZ STATE OFFICE



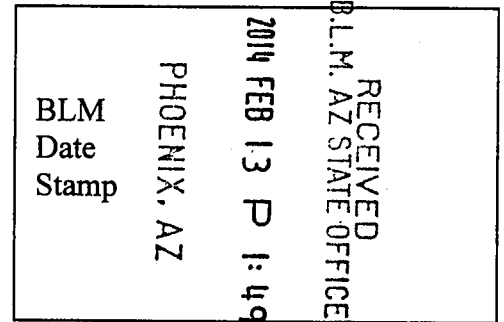
SCALE: 1" = 500'

1. The above maps depicts the ARNI-35 mining claim, which is located in Section (S) 17, Township 18 South, Range 12 East, Gila and Salt River Base and Meridian.
2. The type of corner and location monuments used are 1-1/2" X 1-1/2" wood post, five feet long.
3. The bearings and distances in degrees and feet between claim corners are depicted on the map.

1110426799

LOCATION NOTICE FOR LODE MINING CLAIM

NOTICE IS HEREBY GIVEN that the ARNI-36 lode mining claim has been located by Freeport-McMoRan Sierrita, Inc., whose mailing address is 6200 W. Duval Mine Road, Green Valley, Arizona 85622.




The general course of this claim is North to South and it is situated in Pima County, Arizona. This claim is 900 feet in length and 350 feet in width. This claim runs from the location monument on which this location notice is posted approximately 50 feet in a South direction to the South end line and 850 feet in a North direction to the North end line. This claim is marked by six monuments, one at each corner and one at the center of each end line of the claim.

The location monument on which this notice is posted is situated within Section 17, Township 18 South, Range 12 East, Gila & Salt River Base and Meridian, Arizona and this claim encompasses portions of the following quarter section(s), sections(s), Township(s) and Range(s): SW-1/4 of Section 17, Township 18 South, Range 12 East, Gila & Salt River Base and Meridian, Arizona.

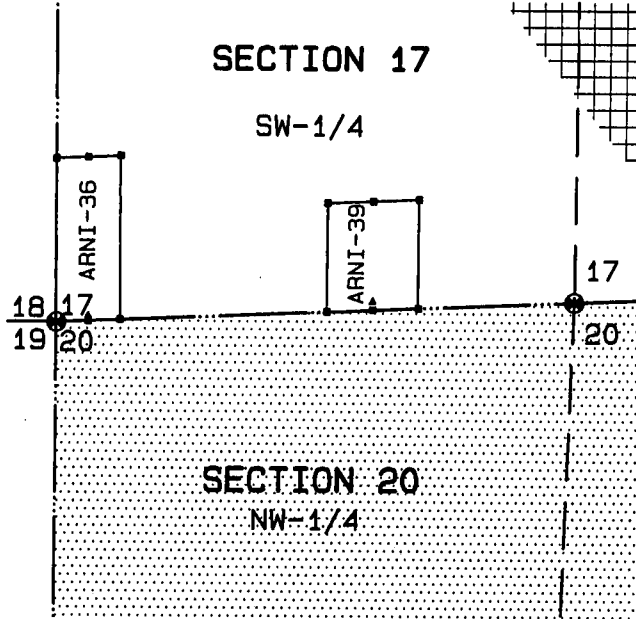
The locality of this claim with reference to some natural object or permanent monument and additional information (if any) concerning its locality are as follows: The location monument bears N77°55'05"E a distance of 178.59 feet from the Southeast corner of said section 17.

DATED AND POSTED on the ground the 11th DAY OF FEBRUARY, 2014
LOCATOR(s) BRADLEY BOWEN for Freeport-McMoRan Sierrita, Inc.



AR0426800

MINING CLAIM MAP



SCALE: 1" = 1000'

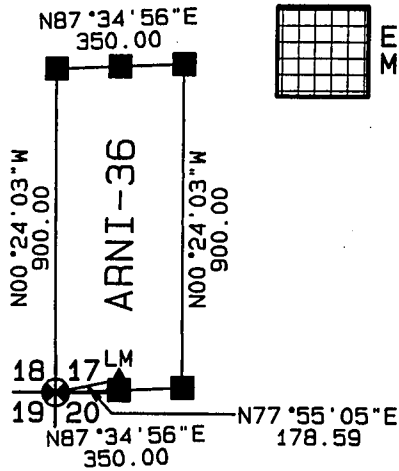
LEGEND



CMI APPLICATION
AZA-34655 AREA



EXISTING PATENT
MINING CLAIMS AREA



PHOENIX, AZ

2014 FEB 13 P 1:50

RECEIVED
B.L.M. AZ STATE OFFICE



7110-100-000

SCALE: 1" = 500'

1. The above maps depicts the ARNI-36 mining claim, which is located in Section (S) 17, Township 18 South, Range 12 East, Gila and Salt River Base and Meridian.
2. The type of corner and location monuments used are 1-1/2" X 1-1/2" wood post, five feet long.
3. The bearings and distances in degrees and feet between claim corners are depicted on the map.

LOCATION NOTICE FOR LODE MINING CLAIM

NOTICE IS HEREBY GIVEN that the ARNI-37 lode mining claim has been located by Freeport-McMoRan Sierrita, Inc., whose mailing address is 6200 W. Duval Mine Road, Green Valley, Arizona 85622.


RECEIVED BLM, AZ STATE OFFICE	2014 FEB 13 P 1:50	PHOENIX, AZ
BLM Date Stamp		

The general course of this claim is North to South and it is situated in Pima County, Arizona. This claim is 180 feet in length and 200 feet in width. This claim runs from the location monument on which this location notice is posted approximately 20 feet in a South direction to the South end line and 160 feet in a North direction to the North end line. This claim is marked by six monuments, one at each corner and one at the center of each end line of the claim.

The location monument on which this notice is posted is situated within Section 10, Township 18 South, Range 12 East, Gila & Salt River Base and Meridian, Arizona and this claim encompasses portions of the following quarter section(s), sections(s), Township(s) and Range(s): SW-1/4 of Section 10, Township 18 South, Range 12 East, Gila & Salt River Base and Meridian, Arizona.

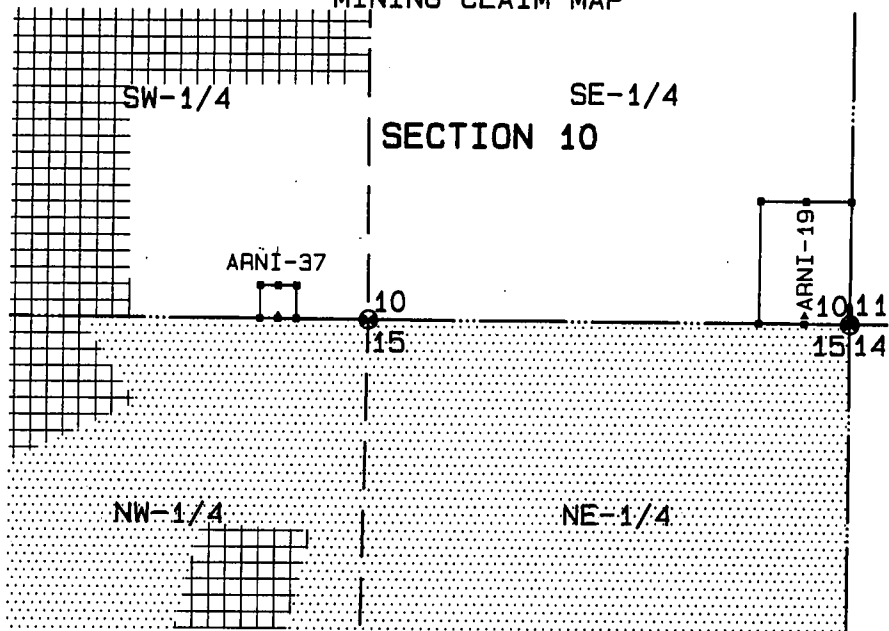
The locality of this claim with reference to some natural object or permanent monument and additional information (if any) concerning its locality are as follows: The location monument bears N89°20'22"W a distance of 3134.90 feet from the Southeast corner of said section 10.

DATED AND POSTED on the ground the 31 DAY OF JANUARY, 2014
LOCATOR(s) BRADLEY BOWEN for Freeport-McMoRan Sierrita, Inc.




ARND 268801

MINING CLAIM MAP




SCALE: 1" = 1000'

LEGEND



CMI APPLICATION
AZA-34655 AREA

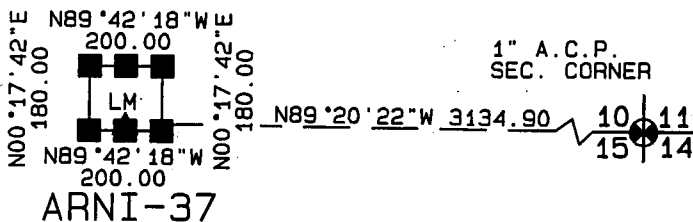


EXISTING PATENT
MINING CLAIMS AREA

PHOENIX, AZ

2014 FEB 13 P 1:50

RECEIVED
B.L.M. AZ STATE OFFICE



SCALE: 1" = 500'

1. The above maps depicts the ARNI-37 mining claim, which is located in Section (S) 10, Township 18 South, Range 12 East, Gila and Salt River Base and Meridian.
2. The type of corner and location monuments used are 1-1/2" X 1-1/2" wood post, five feet long.
3. The bearings and distances in degrees and feet between claim corners are depicted on the map.



AL00025001

LOCATION NOTICE FOR LODE MINING CLAIM

NOTICE IS HEREBY GIVEN that the ARNI-38 lode mining claim has been located by Freeport-McMoRan Sierrita, Inc., whose mailing address is 6200 W. Duval Mine Road, Green Valley, Arizona 85622.

RECEIVED
BLM, AZ STATE OFFICE
2014 FEB 13 P 1:50
PHOENIX, AZ
BLM
Date
Stamp

The general course of this claim is North to South and it is situated in Pima County, Arizona. This claim is 160 feet in length and 120 feet in width. This claim runs from the location monument on which this location notice is posted approximately 45 feet in a North direction to the North end line and 115 feet in a South direction to the South end line. This claim is marked by six monuments, one at each corner and one at the center of each end line of the claim.

The location monument on which this notice is posted is situated within Section 15, Township 18 South, Range 12 East, Gila & Salt River Base and Meridian, Arizona and this claim encompasses portions of the following quarter section(s), sections(s), Township(s) and Range(s): SE-1/4 of Section 15, Township 18 South, Range 12 East, Gila & Salt River Base and Meridian, Arizona.

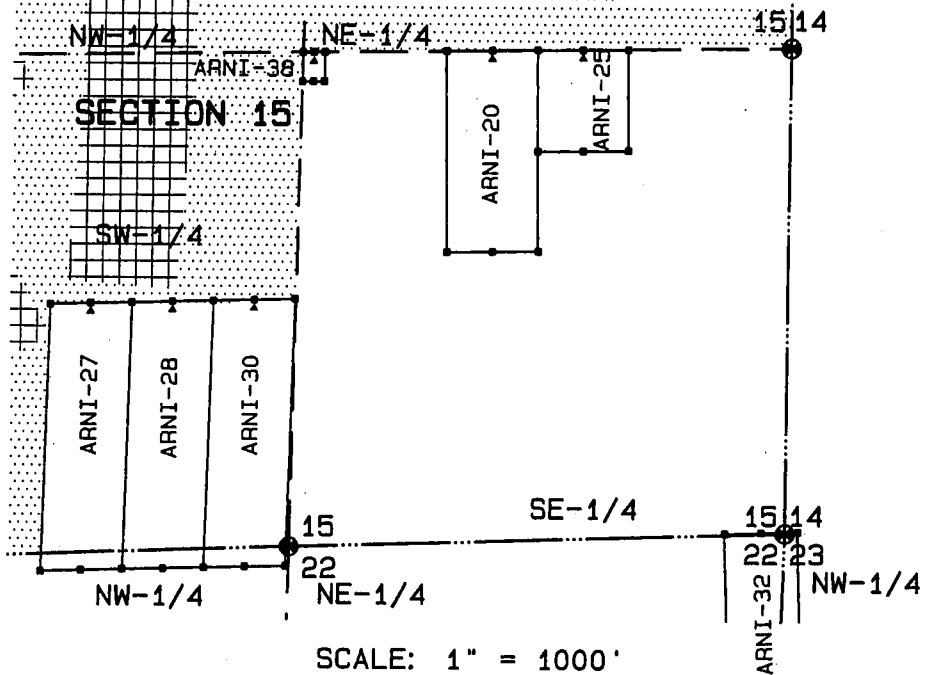
The locality of this claim with reference to some natural object or permanent monument and additional information (if any) concerning its locality are as follows: The location monument bears S88°10'16"W a distance of 2622.70 feet from the East quarter corner of said section 15.

DATED AND POSTED on the ground the 3RD DAY OF FEBRUARY, 2014
LOCATOR(s) BRADLEY BOWEN for Freeport-McMoRan Sierrita, Inc.




ARNO 26802


MINING CLAIM MAP



LEGEND



CMI APPLICATION
AZA-34655 AREA



EXISTING PATENT
MINING CLAIMS AREA

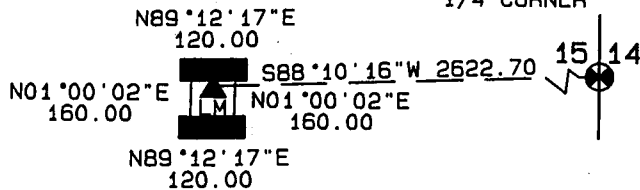
PHOENIX, AZ

2014 FEB 13 P 1:50

RECEIVED
B.L.M. AZ STATE OFFICE

ARNI-38

1" A.C.P.
RLS 21745
1/4 CORNER



SCALE: 1" = 500'

1. The above maps depicts the ARNI-38 mining claim, which is located in Section (S) 15, Township 18 South, Range 12 East, Gila and Salt River Base and Meridian.
2. The type of corner and location monuments used are 1-1/2" X 1-1/2" wood post, five feet long.
3. The bearings and distances in degrees and feet between claim corners are depicted on the map.

ARNO 125902

LOCATION NOTICE FOR LODE MINING CLAIM

NOTICE IS HEREBY GIVEN that the ARNI-39 lode mining claim has been located by Freeport-McMoRan Sierrita, Inc., whose mailing address is 6200 W. Duval Mine Road, Green Valley, Arizona 85622.

RECEIVED
BLM. AZ STATE OFFICE
2014 FEB 13 P 1:50
PHOENIX, AZ
BLM
Date
Stamp


The general course of this claim is North to South and it is situated in Pima County, Arizona. This claim is 600 feet in length and 500 feet in width. This claim runs from the location monument on which this location notice is posted approximately 50 feet in a South direction to the South end line and 550 feet in a North direction to the North end line. This claim is marked by six monuments, one at each corner and one at the center of each end line of the claim.

The location monument on which this notice is posted is situated within Section 17, Township 18 South, Range 12 East, Gila & Salt River Base and Meridian, Arizona and this claim encompasses portions of the following quarter section(s), sections(s), Township(s) and Range(s): SW-1/4 of Section 17, Township 18 South, Range 12 East, Gila & Salt River Base and Meridian, Arizona.

The locality of this claim with reference to some natural object or permanent monument and additional information (if any) concerning its locality are as follows: The location monument bears N85°56'02"E a distance of 1736.92 feet from the Southwest corner of said section 17.

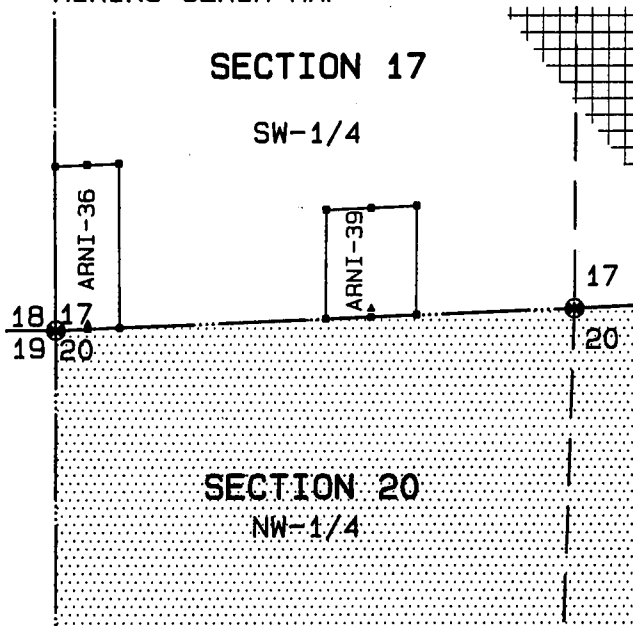
DATED AND POSTED on the ground the 11th DAY OF FEBRUARY, 2014

LOCATOR(s) BRADLEY BOWEN for Freeport-McMoRan Sierrita, Inc.





AR0426003

MINING CLAIM MAP

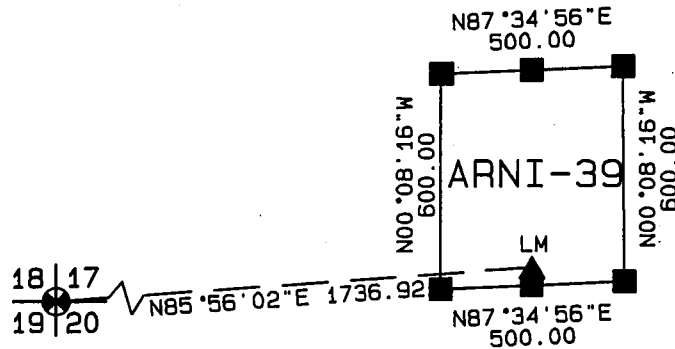


SCALE: 1" = 1000'

LEGEND

-  CMI APPLICATION
AZA-34655 AREA
-  EXISTING PATENT
MINING CLAIMS AREA

RECEIVED
 B.L.M. AZ STATE OFFICE
 2010 FEB 13 P 1:50
 PHOENIX, AZ



SCALE: 1" = 500'

1. The above maps depicts the ARNI-39 mining claim, which is located in Section (S) 17, Township 18 South, Range 12 East, Gila and Salt River Base and Meridian.
2. The type of corner and location monuments used are 1-1/2" X 1-1/2" wood post, five feet long.
3. The bearings and distances in degrees and feet between claim corners are depicted on the map.

ANCM23903

LOCATION NOTICE FOR LODGE MINING CLAIM

NOTICE IS HEREBY GIVEN that the SIR-43 lode mining claim has been located by Freeport-McMoRan Sierrita, Inc., whose mailing address is 6200 W. Duval Mine Road, Green Valley, Arizona 85622.

RECEIVED
B.L.M. AZ STATE OFFICE
2014 FEB 13 P 1:50
PHOENIX, AZ
BLM
Date
Stamp


The general course of this claim is North to South and it is situated in Pima County, Arizona. This claim is 1302 feet in length and 600 feet in width. This claim runs from the location monument on which this location notice is posted approximately 10 feet in a North direction to the North end line and 1292 feet in a South direction to the South end line. This claim is marked by six monuments, one at each corner and one at the center of each end line of the claim.

The location monument on which this notice is posted is situated within Section 4, Township 18 South, Range 12 East, Gila & Salt River Base and Meridian, Arizona and this claim encompasses portions of the following quarter section(s), sections(s), Township(s) and Range(s): NE-1/4 of Section 4, Township 18 South, Range 12 East, Gila & Salt River Base and Meridian, Arizona.

The locality of this claim with reference to some natural object or permanent monument and additional information (if any) concerning its locality are as follows: The location monument bears S25°05'47"W a distance of 1450.53 feet from the Northeast corner of said Section 4.

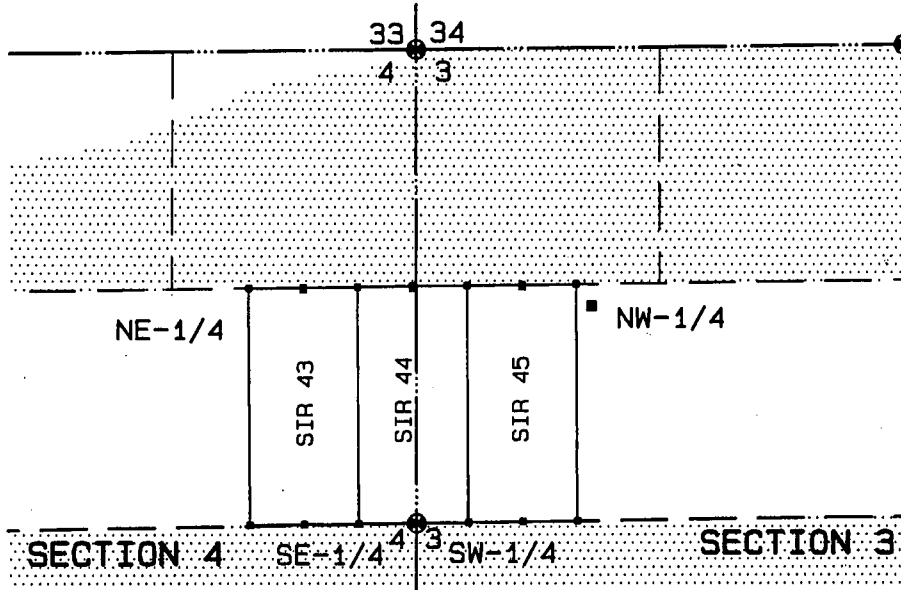
DATED AND POSTED on the ground the 29 DAY OF JANUARY, 2014

LOCATOR(s) BRADLEY BOWEN for Freeport-McMoRan Sierrita, Inc.



2014 259904

MINING CLAIM MAP



SCALE: 1" = 1000'

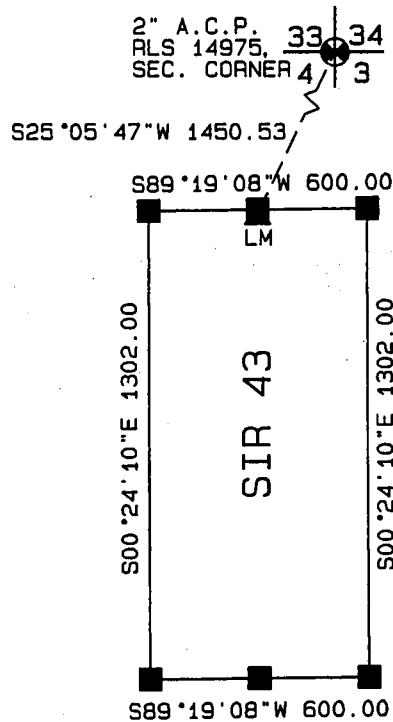
LEGEND



CMI APPLICATION
AZA-34655 AREA



EXISTING PATENT
MINING CLAIMS AREA



SCALE: 1" = 500'

PHOENIX, AZ

2014 FEB 13 P 1:50

RECEIVED
B.L.M. AZ STATE OFFICE



AMC 11258011

1. The above maps depicts the SIR-43 mining claim, which is located in Section(S) 4, Township 18 South, Range 12 East, Gila and Salt River Base and Meridian.
2. The type of corner and location monuments used are 1-1/2" X 1-1/2" wood post, five feet long.
3. The bearings and distances in degrees and feet between claim corners are depicted on the map.

LOCATION NOTICE FOR LODE MINING CLAIM

NOTICE IS HEREBY GIVEN that the SIR-44 lode mining claim has been located by Freeport-McMoRan Sierrita, Inc., whose mailing address is 6200 W. Duval Mine Road, Green Valley, Arizona 85622.

RECEIVED BLM AZ STATE OFFICE	2014 FEB 13 P 1:50	PHOENIX, AZ
	BLM Date Stamp	

The general course of this claim is North to South and it is situated in Pima County, Arizona. This claim is 1302 feet in length and 600 feet in width. This claim runs from the location monument on which this location notice is posted approximately 10 feet in a North direction to the North end line and 1292 feet in a South direction to the South end line. This claim is marked by six monuments, one at each corner and one at the center of each end line of the claim.

The location monument on which this notice is posted is situated within Section 4, Township 18 South, Range 12 East, Gila & Salt River Base and Meridian, Arizona and this claim encompasses portions of the following quarter section(s), sections(s), Township(s) and Range(s): NW-1/4 of Section 3 and the NE-1/4 of Section 4, Township 18 South, Range 12 East, Gila & Salt River Base and Meridian, Arizona.

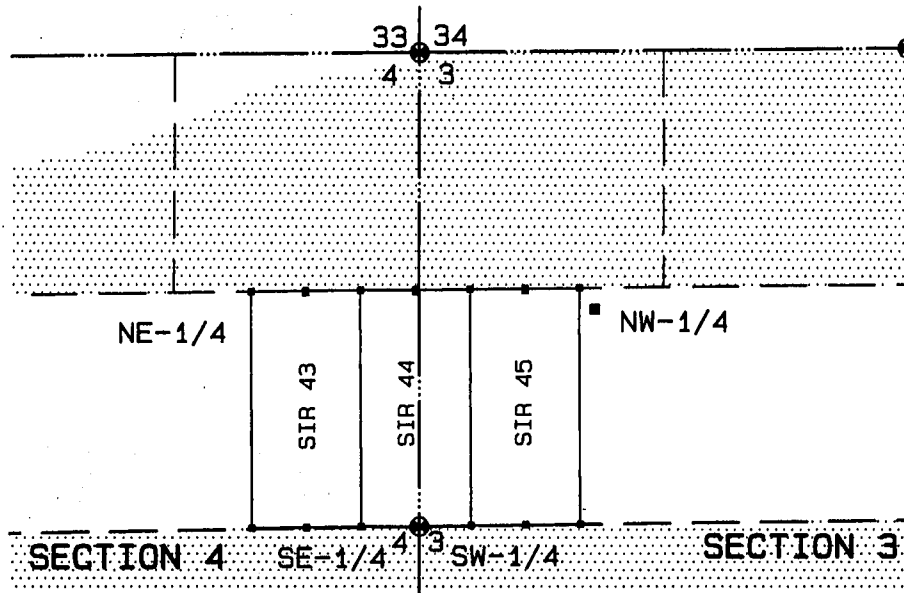
The locality of this claim with reference to some natural object or permanent monument and additional information (if any) concerning its locality are as follows: The location monument bears S00°40'11"W a distance of 1306.55 feet from the Northeast corner of said Section 4.

DATED AND POSTED on the ground the 29 DAY OF JANUARY, 2014
LOCATOR(s) BRADLEY BOWEN for Freeport-McMoRan Sierrita, Inc.

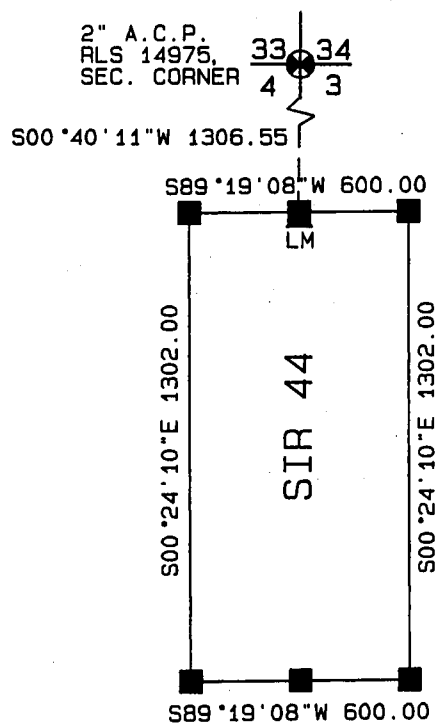
Bradley Bowen

AL10425005

MINING CLAIM MAP





SCALE: 1" = 1000'



SCALE: 1" = 500'

LEGEND

-  CMI APPLICATION
AZA-34655 AREA
-  EXISTING PATENT
MINING CLAIMS AREA

PHOENIX, AZ

2014 FEB 13 P 1:50

RECEIVED
B.L.M. AZ STATE OFFICE

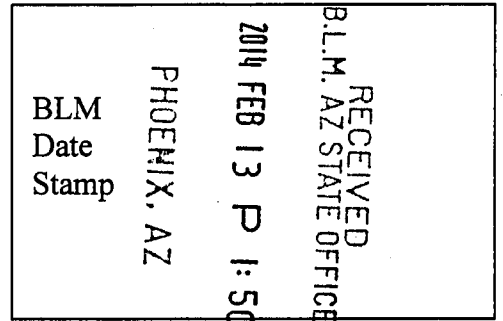


1. The above maps depicts the SIR-44 mining claim, which is located in Section(S) 3 & 4, Township 18 South, Range 12 East, Gila and Salt River Base and Meridian.
2. The type of corner and location monuments used are 1-1/2" X 1-1/2" wood post, five feet long.
3. The bearings and distances in degrees and feet between claim corners are depicted on the map.

AMC125905

LOCATION NOTICE FOR LODE MINING CLAIM

NOTICE IS HEREBY GIVEN that the SIR-45 lode mining claim has been located by Freeport-McMoRan Sierrita, Inc., whose mailing address is 6200 W. Duval Mine Road, Green Valley, Arizona 85622.




The general course of this claim is North to South and it is situated in Pima County, Arizona. This claim is 1302 feet in length and 600 feet in width. This claim runs from the location monument on which this location notice is posted approximately 10 feet in a North direction to the North end line and 1292 feet in a South direction to the South end line. This claim is marked by six monuments, one at each corner and one at the center of each end line of the claim.

The location monument on which this notice is posted is situated within Section 3, Township 18 South, Range 12 East, Gila & Salt River Base and Meridian, Arizona and this claim encompasses portions of the following quarter section(s), sections(s), Township(s) and Range(s): NW-1/4 of Section 3, Township 18 South, Range 12 East, Gila & Salt River Base and Meridian, Arizona.

The locality of this claim with reference to some natural object or permanent monument and additional information (if any) concerning its locality are as follows: The location monument bears S24°13'31"E a distance of 1424.80 feet from the Northwest corner of said Section 3.

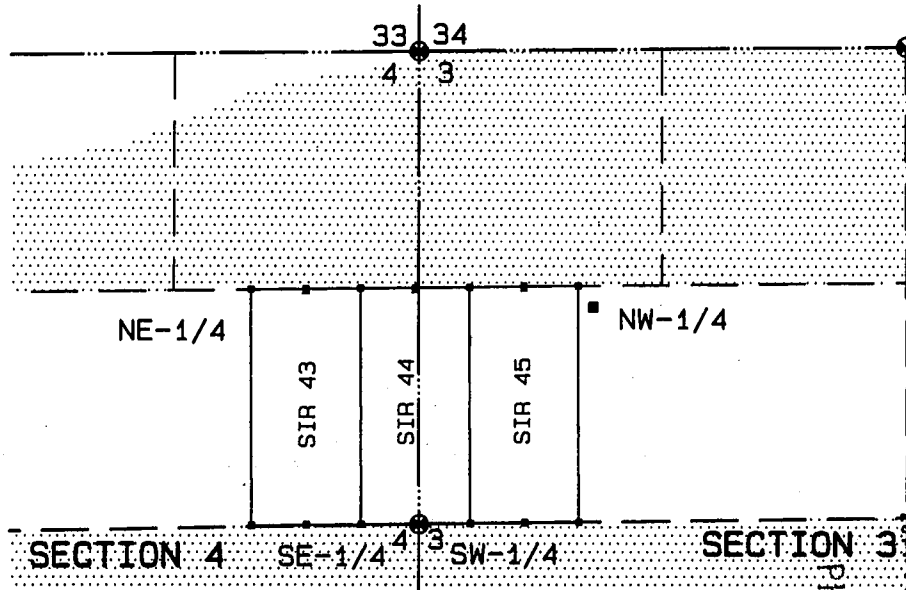
DATED AND POSTED on the ground the 29 DAY OF JANUARY, 2014

LOCATOR(s) BRADLEY BOWEN for Freeport-McMoRan Sierrita, Inc.

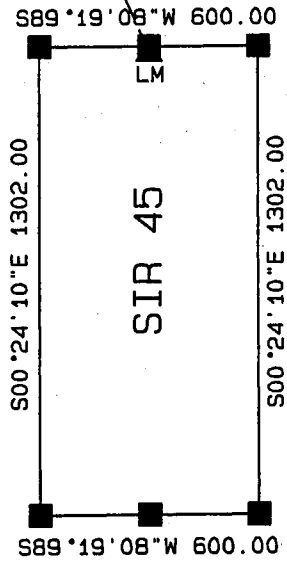
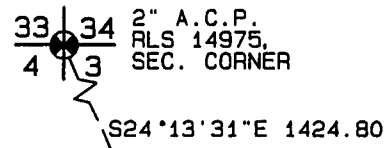


ARIZONA 26806

MINING CLAIM MAP





SCALE: 1" = 1000'



SCALE: 1" = 500'

LEGEND

-  CMI APPLICATION AZA-34655 AREA
-  EXISTING PATENT MINING CLAIMS AREA

RECEIVED
B.L.M. AZ STATE OFFICE

FEB 13 P 1:50

PHOENIX, AZ



1. The above maps depicts the SIR-45 mining claim, which is located in Section (S) 3, Township 18 South, Range 12 East, Gila and Salt River Base and Meridian.
2. The type of corner and location monuments used are 1-1/2" X 1-1/2" wood post, five feet long.
3. The bearings and distances in degrees and feet between claim corners are depicted on the map.

AM0426806

Input Parameters for Geographic Report with Land

System Id = CR

Admin State = AZ

Geo State =

Casetype Begins With

Case Disp Txt = AUTHORIZED, CANCELLED, EXPIRED, PENDING, REJECTED, RELINQUISHED, VOID, WITHDRAWN

Mer Twp Rng = 14 0180S 0120E

Section = 003, 004, 005, 009, 010, 015, 016, 017, 022, 023, 999

Mtrs =

Commodity =

Commodity Txt =

Pending Org =

Pend Org Decode =

Total Rows Returned: 5

RUN TIME: 09:08 AM

UNITED STATES DEPARTMENT OF INTERIOR
BUREAU OF LAND MANAGEMENT
GEOGRAPHIC REPORT WITH LAND
Sorted by Serial Number

RUN DATE: 02/21/2014
Page 1 of 1

Adm State: AZ

Serial Number: AZA 025988
Total Case Acres: 385.420

<u>Casetype</u>	<u>Case Disp</u>	14	0180S	0120E	<u>Sect</u>	<u>Sur Typ</u>	<u>Sur Num</u>	<u>Suff</u>	<u>Subdivision</u>	<u>Act Pend</u>
380910	AUTHORIZED				009	ALIQ			W2NW,NENW;	
						LOTS			1,2;	
						MNR			NWNWSE;	
					016	LOTS			2;	
					017	ALIQ			NESW;	

Serial Number: AZA 034655
Total Case Acres: 2,286.190

<u>Casetype</u>	<u>Case Disp</u>	14	0180S	0120E	<u>Sect</u>	<u>Sur Typ</u>	<u>Sur Num</u>	<u>Suff</u>	<u>Subdivision</u>	<u>Act Pend</u>
272011	PENDING				003	ALIQ			N2SE;	Y
						ALIQ			S2NE,N2SW,N2SWSW,SESW;	Y
						LOTS			1-4;	Y
					004	FF			LOTS 1 AND 2 (PORTION OF)	Y
						FF			N2SE (PORTION OF);	Y
						MNR			E2NWSW,SWNWSW,N2S2SW;	Y
						MNR			N2S2SE;	Y
					005	ALIQ			S2N2;	Y
						FF			LOTS 1-4 (PORTION OF);	Y
						MNR			N2N2SE,S2NESE;	Y
					010	ALIQ			NENW,S2NW;	Y
					015	ALIQ			NE;	Y
						FF			NESW (PORTION OF);	Y
						FF			SEENW (PORTION OF);	Y
						FF			SENW (PORTION OF);	Y
						FF			W2NENW (PORTION OF);	Y
						FF			W2NW (PORTION OF);	Y
						FF			W2SW (PORTION OF);	Y
						MNR			NENENW;	Y



ARNI-37

Pima County Geographic Information Systems

Parcel 304-01-011C

Read the Disclaimer. Information on this page is **unofficial**.

Mail name and address

304-01-011C
PHELPS DODGE SIERRITA INC-
SIERRITA MINE
ATTN: FRANCOIS BROWN
PO BOX 527
GREEN VALLEY AZ 85622-0527

Legal description

(UNSPOIL)PLANTSITE IN SEC 10,15 & PT
ABAND DUVAL
MINE RD S2 SE4 SW4,S2 SW4 SE4 SW4 SE4,SE4
SW4 SE4
SE4 IN SEC 10 49.87 AC INC UNPAT CLAIMS
90.21 AC
GROUP 975 (RD 8433/573)

Situs (property) address

(About situs addresses)

Street Address

Jurisdiction Postal City Zip Code

There is no situs address information.

Information for this parcel

- Assessor Parcel Detail for tax year 2015 from the Pima County Assessor's Office. Also see Assessor Record Maps.
- Real Estate Property Tax Inquiry and Property Tax Statement from the Pima County Treasurers's Office.
- **Recorded Information** from the Pima County Recorder's Office
 - Recorded Document for Docket 7753, Page 832.
 - **Voter Precinct and Districts** are not available because there is no parcel situs address information.
- A **Subdivision Plat Map** is not available here because the GIS parcel record does not have subdivision Book/Page or Sequence numbers. The parcel may have an associated subdivision Book/Page or Sequence number that isn't documented here. See "Subdivision" in the "Development" GIS overlay details group results. As another option, the parcel legal description above may have a subdivision name you can search for in Subdivision Final Plats.



Pima County Geographic Information Systems

Parcel 304-08-020B

ARNI-27
ARNI-38
ARNI-20
ARNI-25

Read the Disclaimer. Information on this page is **unofficial**.

Mail name and address

304-08-020B
PHELPS DODGE SIERRITA INC-
SIERRITA MINE
ATTN: FRANCOIS BROWN
PO BOX 527
GREEN VALLEY AZ 85622-0527

Legal description

N2 & N2 SE4 SEC 14 NE4 NE4,S2 NE4,SE4 NW4
PT AB
DUVAL MINE RD, W2 SW4, NE4 SW4,
KATHERINE &
JUSTICE CLMS SEC 15 ANTICIPATION 21 &
TINAJA 2,15
16 CLMS SEC 16 712 AC GRP 975 RD 8433/573
(PAT 9577/784 & 786)

Situs (property) address

(About situs addresses)

Street Address

Jurisdiction Postal City Zip Code

There is no situs address information.

Information for this parcel

- Assessor Parcel Detail for tax year 2015 from the Pima County Assessor's Office. Also see Assessor Record Maps.
- Real Estate Property Tax Inquiry and Property Tax Statement from the Pima County Treasurers's Office.
- **Recorded Information** from the Pima County Recorder's Office
 - Recorded Document for Docket 7775, Page 1789.
 - **Voter Precinct and Districts** are not available because there is no parcel situs address information.
- A **Subdivision Plat Map** is not available here because the GIS parcel record does not have subdivision Book/Page or Sequence numbers. The parcel may have an associated subdivision Book/Page or Sequence number that isn't documented here. See "Subdivision" in the "Development" GIS overlay details group results. As another option, the parcel legal description



ARNI-16

Pima County Geographic Information Systems

Parcel 304-01-001C

Read the [Disclaimer](#). Information on this page is **unofficial**.

Mail name and address

304-01-001C
PHELPS DODGE SIERRITA INC-
SIERRITA MINE
ATTN: FRANCOIS BROWN
PO BOX 527
GREEN VALLEY AZ 85622-0527

Legal description

W2 OF SW4 80.00 AC SEC 3-18-12
TOTAL VALUE OF OPERATING PROPERTY -
TAXPAYER
GROUP NO 975

Situs (property) address

[\(About situs addresses\)](#)

Street Address

Jurisdiction Postal City Zip Code

There is no situs address information.

Information for this parcel

- [Assessor Parcel Detail](#) for tax year 2015 from the [Pima County Assessor's Office](#). Also see [Assessor Record Maps](#).
- [Real Estate Property Tax Inquiry](#) and [Property Tax Statement](#) from the [Pima County Treasurers's Office](#).
- **Recorded Information** from the [Pima County Recorder's Office](#)
 - [Recorded Document](#) for Docket 7856, Page 1528.
 - **Voter Precinct and Districts** are not available because there is no parcel situs address information.
- A **Subdivision Plat Map** is not available here because the GIS parcel record does not have subdivision Book/Page or Sequence numbers. The parcel may have an associated subdivision Book/Page or Sequence number that isn't documented here. See "Subdivision" in the ["Development" GIS overlay details group](#) results. As another option, the parcel legal description above may have a subdivision name you can search for in [Subdivision Final Plats](#).



SIR 43
SIR 44
ARNT 16

Pima County Geographic Information Systems

Parcel 304-52-001D

Read the [Disclaimer](#). Information on this page is **unofficial**.

Mail name and address

Legal description

304-52-001D
UNITED STATES OF AMERICA

S2 NE4 80.00 AC SEC 4-18-12

00000

Situs (property) address

(About situs addresses)

Street Address

Jurisdiction Postal City Zip Code

There is no situs address information.

Information for this parcel

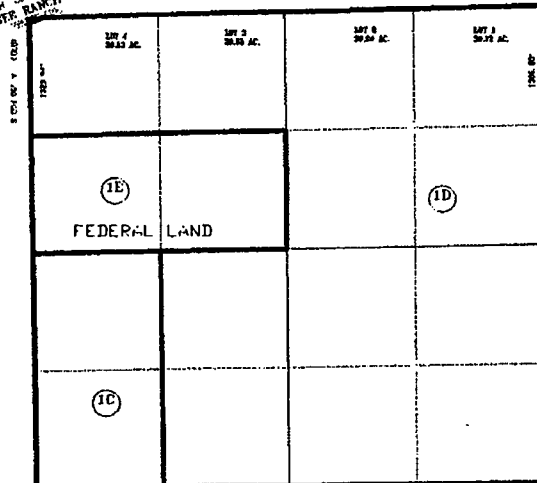
- [Assessor Parcel Detail](#) for tax year 2015 from the [Pima County Assessor's Office](#). Also see [Assessor Record Maps](#).
- [Real Estate Property Tax Inquiry](#) and [Property Tax Statement](#) from the [Pima County Treasurers's Office](#).
- **Recorded Information** from the [Pima County Recorder's Office](#)
 - A **Recorded Document** is not available here because the Assessor parcel record does not have Docket/Page or Sequence numbers. The parcel may have an associated redorded document that isn't documented here. Recorded documents may be researched at the [Pima County Recorder's web site](#) using free [Public Research](#) or paid [Subscriber Access](#).
 - **Voter Precinct and Districts** are not available because there is no parcel situs address information.
- A **Subdivision Plat Map** is not available here because the GIS parcel record does not have subdivision Book/Page or Sequence numbers. The parcel may have an associated subdivision Book/Page or Sequence number that isn't documented here. See "Subdivision" in the "[Development](#)" GIS overlay details group results. As another option, the parcel legal description above may have a subdivision name you can search for in [Subdivision Final Plats](#).

ASSESSOR'S RECORD MAP

304-01

SECTION 03, TOWNSHIP 18 SOUTH, RANGE 12 EAST

J. W. COOPER
VICTOR RANCH ROAD



1200 FT. W. 1200 FT. E. 1200 FT. S. 1200 FT. N.

1994-P
 UNRECORDED - 12/28/94 AM
 SEE BOOK 11, PAGE 681 R.L.
 SEE BOOK 11, PAGE 100 R.L.
 0 100 200 300 400
 FEET



ARNI-14
ARNI-15
13

Pima County Geographic Information Systems

Parcel 304-52-005A

Read the Disclaimer. Information on this page is **unofficial**.

Mail name and address

304-52-005A
PHELPS DODGE SIERRITA INC-
SIERRITA MINE
ATTN: FRANCOIS BROWN
PO BOX 527
GREEN VALLEY AZ 85622-0527

Legal description

SE4 EXC PTN OF W97.39' 154.31 AC SEC 4-18-12

TOTAL VALUE OF OPERATING PROPERTY -
TAXPAYER
GROUP NO 975

Situs (property) address

(About situs addresses)

Street Address

Jurisdiction Postal City Zip Code

There is no situs address information.

Information for this parcel

- Assessor Parcel Detail for tax year 2015 from the Pima County Assessor's Office. Also see Assessor Record Maps.
- Real Estate Property Tax Inquiry and Property Tax Statement from the Pima County Treasurers's Office.
- **Recorded Information** from the Pima County Recorder's Office
 - o Recorded Document for Docket 7856, Page 1531.
 - o **Voter Precinct and Districts** are not available because there is no parcel situs address information.
- A **Subdivision Plat Map** is not available here because the GIS parcel record does not have subdivision Book/Page or Sequence numbers. The parcel may have an associated subdivision Book/Page or Sequence number that isn't documented here. See "Subdivision" in the "Development" GIS overlay details group results. As another option, the parcel legal description above may have a subdivision name you can search for in Subdivision Final Plats.



ARNI-8
ARNI-9
10
12

Pima County Geographic Information Systems

Parcel 304-01-005D

Read the [Disclaimer](#). Information on this page is **unofficial**.

Mail name and address

304-01-005D
PHELPS DODGE SIERRITA INC-SIERRITA
MINE
ATTN: FRANCOIS BROWN
PO BOX 527
GREEN VALLEY AZ 85622-0527

Legal description

N2 LYG SLY OF MC GEE RANCH RD & N2
S2 EXC
IRR PCL IN SE 350.61 AC SEC 5-18-12

Situs (property) address

[\(About situs addresses\)](#)

Street Address

Jurisdiction Postal City Zip Code

There is no situs address information.

Information for this parcel

- [Assessor Parcel Detail](#) for tax year 2015 from the [Pima County Assessor's Office](#). Also see [Assessor Record Maps](#).
- [Real Estate Property Tax Inquiry](#) and [Property Tax Statement](#) from the [Pima County Treasurers's Office](#).
- **Recorded Information** from the [Pima County Recorder's Office](#)
 - o [Recorded Document](#) for Docket 7753, Page 832.
 - o **Voter Precinct and Districts** are not available because there is no parcel situs address information.
- A **Subdivision Plat Map** is not available here because the GIS parcel record does not have subdivision Book/Page or Sequence numbers. The parcel may have an associated subdivision Book/Page or Sequence number that isn't documented here. See "Subdivision" in the ["Development" GIS overlay details group results](#). As another option, the parcel legal description above may have a subdivision name you can search for in [Subdivision Final Plats](#).



ARNI-10
ARNI-12

Pima County Geographic Information Systems

Parcel 304-01-006E

Read the [Disclaimer](#). Information on this page is **unofficial**.

Mail name and address

304-01-006E
PHELPS DODGE SIERRITA INC-SIERRITA MINE

ATTN: FRANCOIS BROWN
PO BOX 527
GREEN VALLEY AZ 85622-0527

Legal description

PTN W689.65' E2000.15' S1932.52' SE4
29.94 AC SEC 5-18-12

Situs (property) address

[\(About situs addresses\)](#)

Street Address

Jurisdiction Postal City Zip Code

There is no situs address information.

Information for this parcel

- [Assessor Parcel Detail](#) for tax year 2015 from the [Pima County Assessor's Office](#). Also see [Assessor Record Maps](#).
- [Real Estate Property Tax Inquiry](#) and [Property Tax Statement](#) from the [Pima County Treasurers's Office](#).
- **Recorded Information** from the [Pima County Recorder's Office](#)
 - [Recorded Document](#) for Docket 10997, Page 2293, Sequence Number 19990430776.
 - **Voter Precinct and Districts** are not available because there is no parcel situs address information.
- A **Subdivision Plat Map** is not available here because the GIS parcel record does not have subdivision Book/Page or Sequence numbers. The parcel may have an associated subdivision Book/Page or Sequence number that isn't documented here. See "Subdivision" in the ["Development" GIS overlay details group results](#). As another option, the parcel legal description above may have a subdivision name you can search for in [Subdivision Final Plats](#).



ARNI-10

Pima County Geographic Information Systems

Parcel 304-01-005G

Read the [Disclaimer](#). Information on this page is **unofficial**.

Mail name and address

304-01-005G
PHELPS DODGE SIERRITA INC-SIERRITA MINE

ATTN: FRANCOIS BROWN
PO BOX 527
GREEN VALLEY AZ 85622-0527

Legal description

S464.67' APPX W720.92' N2 SE4 8.54 AC
SEC 5-18-12

Situs (property) address

(About situs addresses)

Street Address

Jurisdiction Postal City Zip Code

There is no situs address information.

Information for this parcel

- [Assessor Parcel Detail](#) for tax year 2015 from the [Pima County Assessor's Office](#). Also see [Assessor Record Maps](#).
- [Real Estate Property Tax Inquiry](#) and [Property Tax Statement](#) from the [Pima County Treasurers's Office](#).
- **Recorded Information** from the [Pima County Recorder's Office](#)
 - [Recorded Document](#) for Docket 10962, Page 2084, Sequence Number 19990080699.
 - **Voter Precinct and Districts** are not available because there is no parcel situs address information.
- A **Subdivision Plat Map** is not available here because the GIS parcel record does not have subdivision Book/Page or Sequence numbers. The parcel may have an associated subdivision Book/Page or Sequence number that isn't documented here. See "Subdivision" in the ["Development" GIS overlay details group](#) results. As another option, the parcel legal description above may have a subdivision name you can search for in [Subdivision Final Plats](#).



ARN1-12

Pima County Geographic Information Systems

Parcel 304-01-005J

Read the [Disclaimer](#). Information on this page is **unofficial**.

Mail name and address

304-01-005J
PHELPS DODGE SIERRITA INC-SIERRITA MINE

ATTN: FRANCOIS BROWN
PO BOX 527
GREEN VALLEY AZ 85622-0527

Legal description

PTN E644.59' S2064.19' SE4 29.95 AC
SEC 5-18-12

Situs (property) address

[\(About situs addresses\)](#)

Street Address Jurisdiction Postal City Zip Code

There is no situs address information.

Information for this parcel

- [Assessor Parcel Detail](#) for tax year 2015 from the [Pima County Assessor's Office](#). Also see [Assessor Record Maps](#).
- [Real Estate Property Tax Inquiry](#) and [Property Tax Statement](#) from the [Pima County Treasurers's Office](#).
- **Recorded Information** from the [Pima County Recorder's Office](#)
 - [Recorded Document](#) for Docket 10998, Page 820, Sequence Number 19990440334.
 - **Voter Precinct and Districts** are not available because there is no parcel situs address information.
- A **Subdivision Plat Map** is not available here because the GIS parcel record does not have subdivision Book/Page or Sequence numbers. The parcel may have an associated subdivision Book/Page or Sequence number that isn't documented here. See "Subdivision" in the ["Development" GIS overlay details group results](#). As another option, the parcel legal description above may have a subdivision name you can search for in [Subdivision Final Plats](#).



ARN1-12

Pima County Geographic Information Systems

Parcel 304-01-006D

Read the [Disclaimer](#). Information on this page is **unofficial**.

Mail name and address

304-01-006D
PHELPS DODGE SIERRITA INC-SIERRITA MINE

ATTN: FRANCOIS BROWN
PO BOX 527
GREEN VALLEY AZ 85622-0527

Legal description

PTN W665.91' E1310.5' S1997.94' SE4

29.94 AC SEC 5-18-12

Situs (property) address

(About situs addresses)

Street Address Jurisdiction Postal City Zip Code
There is no situs address information.

Information for this parcel

- [Assessor Parcel Detail](#) for tax year 2015 from the [Pima County Assessor's Office](#). Also see [Assessor Record Maps](#).
- [Real Estate Property Tax Inquiry](#) and [Property Tax Statement](#) from the [Pima County Treasurers's Office](#).
- **Recorded Information** from the [Pima County Recorder's Office](#)
 - [Recorded Document](#) for Docket 11034, Page 2783, Sequence Number 19990801003.
 - **Voter Precinct and Districts** are not available because there is no parcel situs address information.
- A **Subdivision Plat Map** is not available here because the GIS parcel record does not have subdivision Book/Page or Sequence numbers. The parcel may have an associated subdivision Book/Page or Sequence number that isn't documented here. See "Subdivision" in the ["Development" GIS overlay details group](#) results. As another option, the parcel legal description above may have a subdivision name you can search for in [Subdivision Final Plats](#).



ARNI-38
ARNI-20
ARNI-25
ARNI-27
ARNI-28
ARNI-30

Pima County Geographic Information Systems

Parcel 304-01-016D

Read the [Disclaimer](#). Information on this page is **unofficial**.

Mail name and address

304-01-016D
PHELPS DODGE SIERRITA INC-SIERRITA
MINE
ATTN: FRANCOIS BROWN
PO BOX 527
GREEN VALLEY AZ 85622-0527

Legal description

SE4 & SE4 SW4 EXC JUSTICE MINING
CLAIM
198.61 AC SEC 15-18-12

Situs (property) address

[\(About situs addresses\)](#)

Street Address

Jurisdiction Postal City Zip Code

There is no situs address information.

Information for this parcel

- [Assessor Parcel Detail](#) for tax year 2015 from the [Pima County Assessor's Office](#). Also see [Assessor Record Maps](#).
- [Real Estate Property Tax Inquiry](#) and [Property Tax Statement](#) from the [Pima County Treasurers's Office](#).
- **Recorded Information** from the [Pima County Recorder's Office](#)
 - A **Recorded Document** is not available here because the Assessor parcel record does not have Docket/Page or Sequence numbers. The parcel may have an associated redorded document that isn't documented here. Recorded documents may be researched at the [Pima County Recorder's web site](#) using free [Public Research](#) or paid [Subscriber Access](#).
 - **Voter Precinct and Districts** are not available because there is no parcel situs address information.
- A **Subdivision Plat Map** is not available here because the GIS parcel record does not have subdivision Book/Page or Sequence numbers. The parcel may have an associated subdivision Book/Page or Sequence number that isn't documented here. See "Subdivision" in the



ARN1-10

Pima County Geographic Information Systems

Parcel 304-01-006C

Read the [Disclaimer](#). Information on this page is **unofficial**.

Mail name and address

304-01-006C
PHELPS DODGE SIERRITA INC-SIERRITA MINE

ATTN: FRANCOIS BROWN
PO BOX 527
GREEN VALLEY AZ 85622-0527

Legal description

W717.52' S2 SE4 21.43 AC SEC 5-18-12

Situs (property) address

[\(About situs addresses\)](#)

Street Address	Jurisdiction	Postal City	Zip Code
There is no situs address information.			

Information for this parcel

- [Assessor Parcel Detail](#) for tax year 2015 from the [Pima County Assessor's Office](#). Also see [Assessor Record Maps](#).
- [Real Estate Property Tax Inquiry](#) and [Property Tax Statement](#) from the [Pima County Treasurers's Office](#).
- **Recorded Information** from the [Pima County Recorder's Office](#)
 - [Recorded Document](#) for Docket 10962, Page 2084, Sequence Number 19990080699.
 - **Voter Precinct and Districts** are not available because there is no parcel situs address information.
- A **Subdivision Plat Map** is not available here because the GIS parcel record does not have subdivision Book/Page or Sequence numbers. The parcel may have an associated subdivision Book/Page or Sequence number that isn't documented here. See "Subdivision" in the ["Development" GIS overlay details group results](#). As another option, the parcel legal description above may have a subdivision name you can search for in [Subdivision Final Plats](#).



ARN1-36

Pima County Geographic Information Systems

Parcel 304-01-008C

Read the [Disclaimer](#). Information on this page is **unofficial**.

Mail name and address

304-01-008C
PHELPS DODGE SIERRITA INC-SIERRITA
MINE
ATTN: FRANCOIS BROWN
PO BOX 527
GREEN VALLEY AZ 85622-0527

Legal description

T18-R12 S2SW4 SEC5 SE4SE4 SEC6 PTN SEC7
8 17 18
PEB 1-11 KRN 1 2 BJ 1-24 28 30 31 BJX 1 2HP
1-7
DC 1 2 PB 2 5 6 PABX 1 5 MY B 41 43 JU 1 CJ
1-9
(SPOILED) GROUP NO 975(PAT 9577/788)

Situs (property) address

[\(About situs addresses\)](#)

Street Address

Jurisdiction Postal City Zip Code

There is no situs address information.

Information for this parcel

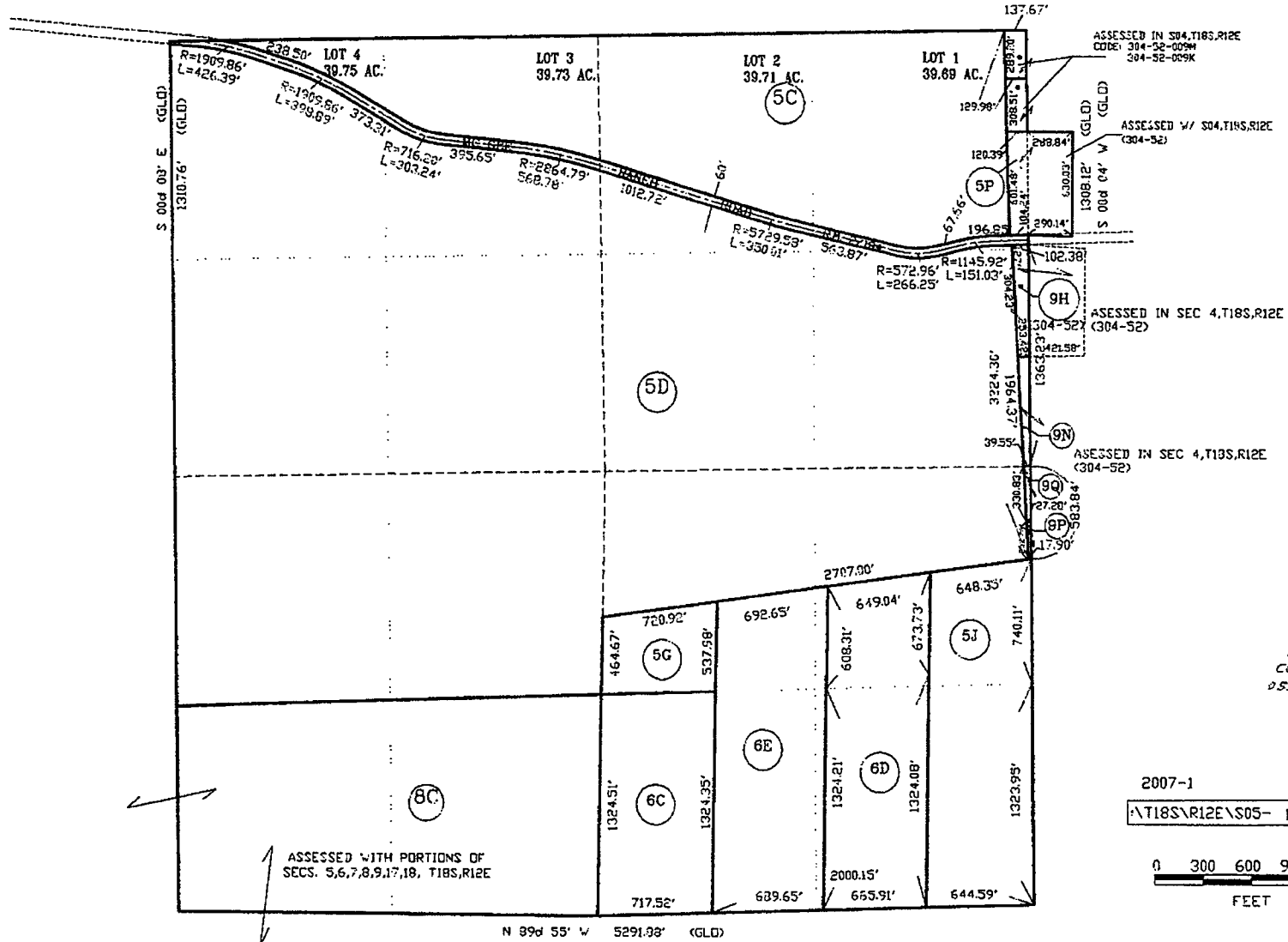
- [Assessor Parcel Detail](#) for tax year 2015 from the [Pima County Assessor's Office](#). Also see [Assessor Record Maps](#).
- [Real Estate Property Tax Inquiry](#) and [Property Tax Statement](#) from the [Pima County Treasurers's Office](#).
- **Recorded Information** from the [Pima County Recorder's Office](#)
 - [Recorded Document](#) for Docket 7753, Page 832.
 - **Voter Precinct and Districts** are not available because there is no parcel situs address information.
- A **Subdivision Plat Map** is not available here because the GIS parcel record does not have subdivision Book/Page or Sequence numbers. The parcel may have an associated subdivision Book/Page or Sequence number that isn't documented here. See "Subdivision" in the ["Development" GIS overlay details group](#) results. As another option, the parcel legal description above may have a subdivision name you can search for in [Subdivision Final Plats](#).

ASSESSOR'S RECORD MAP

304-01

SECTION 05, TOWNSHIP 18 SOUTH, RANGE 12 EAST

(SEE MINE MAP FOR THIS SECTION, CODE: 304-01)





SIR 44
SIR 45

Pima County Geographic Information Systems

Parcel 304-01-001E

Read the Disclaimer. Information on this page is **unofficial**.

Mail name and address

Legal description

304-01-001E
UNITED STATES OF AMERICA

S2 NW4 80.00 AC SEC 3-18-12

00000

Situs (property) address

(About situs addresses)

Street Address

Jurisdiction Postal City Zip Code

There is no situs address information.

Information for this parcel

- Assessor Parcel Detail for tax year 2015 from the Pima County Assessor's Office. Also see Assessor Record Maps.
- Real Estate Property Tax Inquiry and Property Tax Statement from the Pima County Treasurers's Office.
- **Recorded Information** from the Pima County Recorder's Office
 - A **Recorded Document** is not available here because the Assessor parcel record does not have Docket/Page or Sequence numbers. The parcel may have an associated recorded document that isn't documented here. Recorded documents may be researched at the Pima County Recorder's web site using free Public Research or paid Subscriber Access.
 - **Voter Precinct and Districts** are not available because there is no parcel situs address information.
- A **Subdivision Plat Map** is not available here because the GIS parcel record does not have subdivision Book/Page or Sequence numbers. The parcel may have an associated subdivision Book/Page or Sequence number that isn't documented here. See "Subdivision" in the "Development" GIS overlay details group results. As another option, the parcel legal description above may have a subdivision name you can search for in Subdivision Final Plats.



ARNI-6
ARNI-7

Pima County Geographic Information Systems

Parcel 304-52-012B

Read the [Disclaimer](#). Information on this page is **unofficial**.

Mail name and address

304-52-012B
FREEPORT MC MORAN SIERRITA INC

ATTN: LAND & WATER DEPT
1 N CENTRAL AVE
PHOENIX AZ 85004-4414

Legal description

PTN S530.74' N861.48' W2 NE4 SW4 5.12 AC

SEC 4-18-12

Situs (property) address

[\(About situs addresses\)](#)

Street Address	Jurisdiction	Postal City	Zip Code
7501 W MCGEE RANCH RD	PIMA COUNTY	SAHUARITA	85629

[ZIP+4 Lookup](#)

Information for this parcel

- [Assessor Parcel Detail](#) for tax year 2015 from the [Pima County Assessor's Office](#). Also see [Assessor Record Maps](#).
- [Real Estate Property Tax Inquiry and Property Tax Statement](#) from the [Pima County Treasurers's Office](#).
- **Recorded Information** from the [Pima County Recorder's Office](#)
 - [Recorded Document](#) for Docket 13661, Page 3249, Sequence Number 20010100194.
 - [Voter Precinct and Districts](#)
- A **Subdivision Plat Map** is not available here because the GIS parcel record does not have subdivision Book/Page or Sequence numbers. The parcel may have an associated subdivision Book/Page or Sequence number that isn't documented here. See "Subdivision" in the "[Development GIS overlay details group](#)" results. As another option, the parcel legal description above may have a subdivision name you can search for in [Subdivision Final Plats](#).
- [Pima County Sanitary Sewer Connection Search and Connection Records Overview](#).
- [Permits from Pima County Development Services](#).



ARNI-3
ARNI-5
ARNI-6
ARNI-7

Pima County Geographic Information Systems

Parcel 304-52-012A

Read the Disclaimer. Information on this page is **unofficial**.

Mail name and address

Legal description

304-52-012A
FREEPORT-MC MORAN SIERRITA INC

PTN S681.22' W2 NE4 SW4 10.26 AC SEC 4-18-12

ATTN: LAND & WATER DEPT
1 N CENTRAL AVE
PHOENIX AZ 85004-4414

Situs (property) address

(About situs addresses)

Street Address

Jurisdiction Postal City Zip Code

There is no situs address information.

Information for this parcel

- Assessor Parcel Detail for tax year 2015 from the Pima County Assessor's Office. Also see Assessor Record Maps.
- Real Estate Property Tax Inquiry and Property Tax Statement from the Pima County Treasurers's Office.
- **Recorded Information** from the Pima County Recorder's Office
 - Recorded Document for Docket 13703, Page 2994, Sequence Number 20030751433.
 - **Voter Precinct and Districts** are not available because there is no parcel situs address information.
- A **Subdivision Plat Map** is not available here because the GIS parcel record does not have subdivision Book/Page or Sequence numbers. The parcel may have an associated subdivision Book/Page or Sequence number that isn't documented here. See "Subdivision" in the "Development" GIS overlay details group results. As another option, the parcel legal description above may have a subdivision name you can search for in Subdivision Final Plats.



ARNI - 7

Pima County Geographic Information Systems

Parcel 304-52-012C

Read the [Disclaimer](#). Information on this page is **unofficial**.

Mail name and address

Legal description

304-52-012C
FREEPORT-MC MORAN SIERRITA INC

PTN N330.74' W2 NE4 SW4 4.59 AC SEC 4-18-12

ATTN: LAND & WATER DEPT
1 N CENTRAL AVE
PHOENIX AZ 85004-4414

Situs (property) address

(About situs addresses)

Street Address

Jurisdiction

Postal City

Zip Code

7495 W MCGEE RANCH RD PIMA COUNTY SAHUARITA 85629

[ZIP+4 Lookup](#)

Information for this parcel

- [Assessor Parcel Detail](#) for tax year 2015 from the [Pima County Assessor's Office](#). Also see [Assessor Record Maps](#).
- [Real Estate Property Tax Inquiry](#) and [Property Tax Statement](#) from the [Pima County Treasurers's Office](#).
- **Recorded Information** from the [Pima County Recorder's Office](#)
 - [Recorded Document](#) for Docket 13847, Page 1286, Sequence Number 20030751431.
 - [Voter Precinct and Districts](#)
- A **Subdivision Plat Map** is not available here because the GIS parcel record does not have subdivision Book/Page or Sequence numbers. The parcel may have an associated subdivision Book/Page or Sequence number that isn't documented here. See "Subdivision" in the ["Development" GIS overlay details group](#) results. As another option, the parcel legal description above may have a subdivision name you can search for in [Subdivision Final Plats](#).
- Pima County [Sanitary Sewer Connection Search](#) and [Connection Records Overview](#).
- **Permits** from [Pima County Development Services](#).



ARNI-7

Pima County Geographic Information Systems

Parcel 304-52-012D

Read the [Disclaimer](#). Information on this page is **unofficial**.

Mail name and address

304-52-012D
FREEPORT MC MORAN SIERRITA INC

ATTN: LAND & WATER DEPT
1 N CENTRAL AVE
PHOENIX AZ 85004-4414

Legal description

TRI PCL NE CORNER W2 NE4 SW4 .54 AC
SEC 4-18-12

Situs (property) address

[\(About situs addresses\)](#)

Street Address	Jurisdiction	Postal City	Zip Code
----------------	--------------	-------------	----------

There is no situs address information.

Information for this parcel

- [Assessor Parcel Detail](#) for tax year 2015 from the [Pima County Assessor's Office](#). Also see [Assessor Record Maps](#).
- [Real Estate Property Tax Inquiry](#) and [Property Tax Statement](#) from the [Pima County Treasurers's Office](#).
- **Recorded Information** from the [Pima County Recorder's Office](#)
 - [Recorded Document](#) for Docket 13661, Page 3249, Sequence Number 20010100194.
 - **Voter Precinct and Districts** are not available because there is no parcel situs address information.
- A **Subdivision Plat Map** is not available here because the GIS parcel record does not have subdivision Book/Page or Sequence numbers. The parcel may have an associated subdivision Book/Page or Sequence number that isn't documented here. See "Subdivision" in the ["Development" GIS overlay details group](#) results. As another option, the parcel legal description above may have a subdivision name you can search for in [Subdivision Final Plats](#).



ARNI-1
ARNI-2
ARNI-6
ARNI-7

Pima County Geographic Information Systems

Parcel 304-52-015A

Read the Disclaimer. Information on this page is **unofficial**.

Mail name and address

304-52-015A
FREEPORT-MCMORAN SIERRITA INC
FREEPORT-MCMORAN CORP LAND & WATER
DEPT
333 N CENTRAL AVE
PHOENIX AZ 85004-2189

Legal description

N661.22' E674.48' SW4 & W97.39'
N660.97'
EXC N330.61' THEREOF 5.86 AC SEC4-
18-12

Situs (property) address

(About situs addresses)

Street Address

Jurisdiction Postal City Zip Code

There is no situs address information.

Information for this parcel

- Assessor Parcel Detail for tax year 2015 from the Pima County Assessor's Office. Also see Assessor Record Maps.
- Real Estate Property Tax Inquiry and Property Tax Statement from the Pima County Treasurers's Office.
- **Recorded Information** from the Pima County Recorder's Office
 - Recorded Document for Sequence Number 20082520235.
 - **Voter Precinct and Districts** are not available because there is no parcel situs address information.
- A **Subdivision Plat Map** is not available here because the GIS parcel record does not have subdivision Book/Page or Sequence numbers. The parcel may have an associated subdivision Book/Page or Sequence number that isn't documented here. See "Subdivision" in the "Development" GIS overlay details group results. As another option, the parcel legal description above may have a subdivision name you can search for in Subdivision Final Plats.



ARNI-1
ARNI-7

Pima County Geographic Information Systems

Parcel 304-52-015B

Read the [Disclaimer](#). Information on this page is **unofficial**.

Mail name and address

304-52-015B
FREEPORT MC MORAN SIERRITA INC
333 N CENTRAL AVE
PHOENIX AZ 85004-2189

Legal description

N330.61' E674.48' SW4 & W97.39' N330.61' SE4
5.85AC SEC4-18-12

Situs (property) address

(About situs addresses)

Street Address

Jurisdiction

Postal City

Zip Code

7575 W ELAMS LOOP LP PIMA COUNTY SAHUARITA 85629

[ZIP+4 Lookup](#)

Information for this parcel

- [Assessor Parcel Detail](#) for tax year 2015 from the [Pima County Assessor's Office](#). Also see [Assessor Record Maps](#).
- [Real Estate Property Tax Inquiry and Property Tax Statement](#) from the [Pima County Treasurers's Office](#).
- **Recorded Information** from the [Pima County Recorder's Office](#)
 - [Recorded Document](#) for Sequence Number 20082520235.
 - [Voter Precinct and Districts](#)
- A **Subdivision Plat Map** is not available here because the GIS parcel record does not have subdivision Book/Page or Sequence numbers. The parcel may have an associated subdivision Book/Page or Sequence number that isn't documented here. See "Subdivision" in the ["Development" GIS overlay details group](#) results. As another option, the parcel legal description above may have a subdivision name you can search for in [Subdivision Final Plats](#).
- Pima County [Sanitary Sewer Connection Search](#) and [Connection Records Overview](#).
- **Permits** from [Pima County Development Services](#).
 - [Permit Database Search](#)



Pima County Geographic Information Systems

Parcel 304-52-016A

ARNI-2
ARNI-3
ARNI-6

Read the [Disclaimer](#). Information on this page is **unofficial**.

Mail name and address

304-52-016A
FREEPORT-MCMORAN SIERRITA INC
FREEPORT-MCMORAN CORP LAND & WATER
DEPT
333 N CENTRAL AVE
PHOENIX AZ 85004-2189

Legal description

PTN N661.22' S1983.17' W771' E3316.7' S2
11.40 AC
SEC 4-18-12

Situs (property) address

(About situs addresses)

Street Address	Jurisdiction	Postal City	Zip Code
7585 W ELAMS LOOP LP	PIMA COUNTY	SAHUARITA	85629

[ZIP+4 Lookup](#)

Information for this parcel

- [Assessor Parcel Detail](#) for tax year 2015 from the [Pima County Assessor's Office](#). Also see [Assessor Record Maps](#).
- [Real Estate Property Tax Inquiry](#) and [Property Tax Statement](#) from the [Pima County Treasurers's Office](#).
- **Recorded Information** from the [Pima County Recorder's Office](#)
 - [Recorded Document](#) for Sequence Number 97003190.
 - [Voter Precinct and Districts](#)
- A **Subdivision Plat Map** is not available here because the GIS parcel record does not have subdivision Book/Page or Sequence numbers. The parcel may have an associated subdivision Book/Page or Sequence number that isn't documented here. See "Subdivision" in the ["Development" GIS overlay details group](#) results. As another option, the parcel legal description above may have a subdivision name you can search for in [Subdivision Final Plats](#).
- Pima County [Sanitary Sewer Connection Search](#) and [Connection Records Overview](#).
- **Permits** from [Pima County Development Services](#).



Pima County Geographic Information Systems
Parcel 304-01-016P

ARNI-36
ARNI-39
ARNI-35 *noted*

Read the Disclaimer. Information on this page is **unofficial**.

Mail name and address

Legal description

304-01-016P
UNITED STATES OF AMERICA

SWLY PTN SEC 163.20 AC SEC 17-18-12

. 00000

Situs (property) address

(About situs addresses)

Street Address

Jurisdiction Postal City Zip Code

There is no situs address information.

Information for this parcel

- Assessor Parcel Detail for tax year 2015 from the Pima County Assessor's Office. Also see Assessor Record Maps.
- Real Estate Property Tax Inquiry and Property Tax Statement from the Pima County Treasurers's Office.
- **Recorded Information** from the Pima County Recorder's Office
 - A **Recorded Document** is not available here because the Assessor parcel record does not have Docket/Page or Sequence numbers. The parcel may have an associated redorded document that isn't documented here. Recorded documents may be researched at the Pima County Recorder's web site using free Public Research or paid Subscriber Access.
 - **Voter Precinct and Districts** are not available because there is no parcel situs address information.
- A **Subdivision Plat Map** is not available here because the GIS parcel record does not have subdivision Book/Page or Sequence numbers. The parcel may have an associated subdivision Book/Page or Sequence number that isn't documented here. See "Subdivision" in the "Development" GIS overlay details group results. As another option, the parcel legal description



ARNI-36

Pima County Geographic Information Systems

Parcel 304-01-016Q

Read the [Disclaimer](#). Information on this page is **unofficial**.

Mail name and address

Legal description

304-01-016Q
UNITED STATES OF AMERICA

TRI PTN SE4 SE4 7.47 AC SEC 17-18-12

00000

Situs (property) address

[\(About situs addresses\)](#)

Street Address

Jurisdiction Postal City Zip Code

There is no situs address information.

Information for this parcel

- [Assessor Parcel Detail](#) for tax year 2015 from the [Pima County Assessor's Office](#). Also see [Assessor Record Maps](#).
- [Real Estate Property Tax Inquiry](#) and [Property Tax Statement](#) from the [Pima County Treasurers's Office](#).
- **Recorded Information** from the [Pima County Recorder's Office](#)
 - A **Recorded Document** is not available here because the Assessor parcel record does not have Docket/Page or Sequence numbers. The parcel may have an associated recorded document that isn't documented here. Recorded documents may be researched at the [Pima County Recorder's web site](#) using free [Public Research](#) or paid [Subscriber Access](#).
 - **Voter Precinct and Districts** are not available because there is no parcel situs address information.
- A **Subdivision Plat Map** is not available here because the GIS parcel record does not have subdivision Book/Page or Sequence numbers. The parcel may have an associated subdivision Book/Page or Sequence number that isn't documented here. See "Subdivision" in the ["Development" GIS overlay details group](#) results. As another option, the parcel legal description



ARNI-31 *plotted*

Pima County Geographic Information Systems

Parcel 304-01-0200

Read the Disclaimer. Information on this page is **unofficial**.

Mail name and address

304-01-0200
UNITED STATES OF AMERICA

Legal description

TRI PTN SE SE LYG SELY US PAT MINE TINAJA 1&2
2.49 AC SEC 16-18-12

. 00000

Situs (property) address

(About situs addresses)

Street Address

Jurisdiction Postal City Zip Code

There is no situs address information.

Information for this parcel

- Assessor Parcel Detail for tax year 2015 from the Pima County Assessor's Office. Also see Assessor Record Maps.
- Real Estate Property Tax Inquiry and Property Tax Statement from the Pima County Treasurers's Office.
- **Recorded Information** from the Pima County Recorder's Office
 - A **Recorded Document** is not available here because the Assessor parcel record does not have Docket/Page or Sequence numbers. The parcel may have an associated redorded document that isn't documented here. Recorded documents may be researched at the Pima County Recorder's web site using free Public Research or paid Subscriber Access.
 - **Voter Precinct and Districts** are not available because there is no parcel situs address information.
- A **Subdivision Plat Map** is not available here because the GIS parcel record does not have subdivision Book/Page or Sequence numbers. The parcel may have an associated subdivision Book/Page or Sequence number that isn't documented here. See "Subdivision" in the "Development" GIS overlay details group results. As another option, the parcel legal description



ARNI-16
ARNI-17

Pima County Geographic Information Systems

Parcel 304-01-010H

Read the [Disclaimer](#). Information on this page is **unofficial**.

Mail name and address

304-01-010H
PHELPS DODGE SIERRITA INC-
SIERRITA MINE
ATTN: FRANCOIS BROWN
PO BOX 527
GREEN VALLEY AZ 85622-0527

Legal description

NW4 OF NW4 40 AC SEC 10-18-12
TOTAL VALUE OF OPERATING PROPERTY -
TAXPAYER
GROUP NO 975

Situs (property) address

[\(About situs addresses\)](#)

Street Address

Jurisdiction Postal City Zip Code

There is no situs address information.

Information for this parcel

- [Assessor Parcel Detail](#) for tax year 2015 from the [Pima County Assessor's Office](#). Also see [Assessor Record Maps](#).
- [Real Estate Property Tax Inquiry](#) and [Property Tax Statement](#) from the [Pima County Treasurers's Office](#).
- **Recorded Information** from the [Pima County Recorder's Office](#)
 - [Recorded Document](#) for Docket 7856, Page 1528.
 - **Voter Precinct and Districts** are not available because there is no parcel situs address information.
- A **Subdivision Plat Map** is not available here because the GIS parcel record does not have subdivision Book/Page or Sequence numbers. The parcel may have an associated subdivision Book/Page or Sequence number that isn't documented here. See "Subdivision" in the ["Development" GIS overlay details group results](#). As another option, the parcel legal description above may have a subdivision name you can search for in [Subdivision Final Plats](#).



Pima County Geographic Information Systems

Parcel 304-01-010N

ARNI-18
ARNI-19

Read the Disclaimer. Information on this page is **unofficial**.

Mail name and address

304-01-010N
PHELPS DODGE SIERRITA INC-
SIERRITA MINE
ATTN: FRANCOIS BROWN
PO BOX 527
GREEN VALLEY AZ 85622-0527

Legal description

IRR PTN E2 & N2 SE4 SW4 & S2 NW4 & PT
ABAND D\VAL
MINE RD SEC 10 & PT SE4 443.48 AC SEC 9-18-
12
INCL PAT MILLSITES 1-43 INCL UNPAT MINE
CLM RESER
(UNSPOILED) GROUP 975 (RD ABAND 8433/573)

Situs (property) address

(About situs addresses)

Street Address

Jurisdiction Postal City Zip Code

There is no situs address information.

Information for this parcel

- Assessor Parcel Detail for tax year 2015 from the Pima County Assessor's Office. Also see Assessor Record Maps.
- Real Estate Property Tax Inquiry and Property Tax Statement from the Pima County Treasurers's Office.
- **Recorded Information** from the Pima County Recorder's Office
 - Recorded Document for Docket 7753, Page 832.
 - **Voter Precinct and Districts** are not available because there is no parcel situs address information.
- A **Subdivision Plat Map** is not available here because the GIS parcel record does not have subdivision Book/Page or Sequence numbers. The parcel may have an associated subdivision Book/Page or Sequence number that isn't documented here. See "Subdivision" in the "Development" GIS overlay details group results. As another option, the parcel legal description above may have a subdivision name you can search for in Subdivision Final Plats.



ARNI-3)
ARNI-36

Pima County Geographic Information Systems

Parcel 304-01-018E

Read the [Disclaimer](#). Information on this page is **unofficial**.

Mail name and address

304-01-018E
PHELPS DODGE SIERRITA INC-SIERRITA
MINE
ATTN: FRANCOIS BROWN
PO BOX 527
GREEN VALLEY AZ 85622-0527

Legal description

N2 SEC 20 LOTS 1 THRU 4 & NW4 NW4 & S2
N2
SEC 21-18-12 & MINE CLAIMS R.H.X. 1 7 10-
12 OA
169 21-27 CJX 17 19 21 23-25 27-31 & MARY &
TIN 1
590.80 AC (SPOILED) GROUP NO 975

Situs (property) address

[\(About situs addresses\)](#)

Street Address

Jurisdiction Postal City Zip Code

There is no situs address information.

Information for this parcel

- [Assessor Parcel Detail](#) for tax year 2015 from the [Pima County Assessor's Office](#). Also see [Assessor Record Maps](#).
- [Real Estate Property Tax Inquiry](#) and [Property Tax Statement](#) from the [Pima County Treasurers's Office](#).
- **Recorded Information** from the [Pima County Recorder's Office](#)
 - [Recorded Document](#) for Docket 6550, Page 732, Sequence Number 93109943.
 - **Voter Precinct and Districts** are not available because there is no parcel situs address information.
- A **Subdivision Plat Map** is not available here because the GIS parcel record does not have subdivision Book/Page or Sequence numbers. The parcel may have an associated subdivision Book/Page or Sequence number that isn't documented here. See "Subdivision" in the ["Development" GIS overlay details group results](#). As another option, the parcel legal description above may have a subdivision name you can search for in [Subdivision Final Plats](#).



Pima County Geographic Information Systems
Parcel 304-01-016L

ARNI-31
ARNI-27
ARNI-28
ARNI-30
ARNI-32
ARNI-33

Read the [Disclaimer](#). Information on this page is **unofficial**.

Mail name and address

Legal description

304-01-016L
PHELPS DODGE SIERRITA INC-SIERRITA
MINE
ATTN: FRANCOIS BROWN
PO BOX 527
GREEN VALLEY AZ 85622-0527

SEC 23 EXC NELY PTN & SEC 25 EXC NELY
PTN &
ALL SECS 22 26 27 35 36 4354.87 AC T18S
R12E

Situs (property) address

[\(About situs addresses\)](#)

Street Address

Jurisdiction Postal City Zip Code

There is no situs address information.

Information for this parcel

- [Assessor Parcel Detail](#) for tax year 2015 from the [Pima County Assessor's Office](#). Also see [Assessor Record Maps](#).
- [Real Estate Property Tax Inquiry](#) and [Property Tax Statement](#) from the [Pima County Treasurers's Office](#).
- **Recorded Information** from the [Pima County Recorder's Office](#)
 - A **Recorded Document** is not available here because the Assessor parcel record does not have Docket/Page or Sequence numbers. The parcel may have an associated redorded document that isn't documented here. Recorded documents may be researched at the [Pima County Recorder's web site](#) using free [Public Research](#) or paid [Subscriber Access](#).
 - **Voter Precinct and Districts** are not available because there is no parcel situs address information.
- A **Subdivision Plat Map** is not available here because the GIS parcel record does not have subdivision Book/Page or Sequence numbers. The parcel may have an associated subdivision Book/Page or Sequence number that isn't documented here. See "Subdivision" in the



ARNI-31
ARNI-34
ARNI-35

Pima County Geographic Information Systems

Parcel 304-01-016N

Read the Disclaimer. Information on this page is **unofficial**.

Mail name and address

304-01-016N
PHELPS DODGE SIERRITA INC-SIERRITA
MINE
ATTN: FRANCOIS BROWN
PO BOX 527
GREEN VALLEY AZ 85622-0527

Legal description

SELY PTN SE4 SE4 SEC 8 & SLY PTN S2 SEC
9 &
NWLY PTN SEC 15 & SEC 16 EXC SLY TRI
PTN &
ELY PTN SEC 17 1222.89 AC T18S R12E
CLAIMS IN SECS 8 9 15 16 17
TAXPAYER GROUP NO 975

Situs (property) address

(About situs addresses)


Street Address

Jurisdiction Postal City Zip Code

There is no situs address information.

Information for this parcel

- Assessor Parcel Detail for tax year 2015 from the Pima County Assessor's Office. Also see Assessor Record Maps.
- Real Estate Property Tax Inquiry and Property Tax Statement from the Pima County Treasurers's Office.
- **Recorded Information** from the Pima County Recorder's Office
 - Recorded Document for Docket 7753, Page 832.
 - **Voter Precinct and Districts** are not available because there is no parcel situs address information.
- A **Subdivision Plat Map** is not available here because the GIS parcel record does not have subdivision Book/Page or Sequence numbers. The parcel may have an associated subdivision Book/Page or Sequence number that isn't documented here. See "Subdivision" in the "Development" GIS overlay details group results. As another option, the parcel legal description above may have a subdivision name you can search for in Subdivision Final Plats.

- Pima County [Sanitary Sewer Connection Search](#) and [Connection Records Overview](#).
- **Permits** from [Pima County Development Services](#).
 - [Permit Database Search by Parcel Code](#) since there is no parcel situs address information.
 - [Historical Permit Cards](#) - Prior to about 1998
- City of Tucson Development Activity Records are not available because there is no parcel situs address information.
- [Section Information and Maps](#) for Township 18S, Range 12E, Section 10
- **Floodplain Information:**
 - [Parcel Floodplain Information](#). See [FEMA Digital Flood Insurance Rate Maps \(DFIRMs\)](#) for more.
 - [Pima County RFCD Flood Hazard Map](#) . See [Floodplain Management](#) for more.
- ZoomTucson is not available because there is no parcel situs address information.

Over 100 parcel details from GIS overlay analysis

[Learn more](#) about parcel GIS overlay details. See a [list of all details](#).

Airports	Governmental Districts and Areas	Public Safety
Associations	Grids	Schools
Census	Incentive Zones	Sonoran Desert
Comprehensive Plan - Pima County	Jurisdictions	Conservation Plan
Development	Landscape Classifications	Transportation
Floodplain - Defined by Pima County RFCD	Miscellaneous	Utilities
Floodplain - FEMA	Other Regulatory Areas	Zoning - Base
		Zoning - Pima County
		Overlay Zones


Parcel GIS geometry details

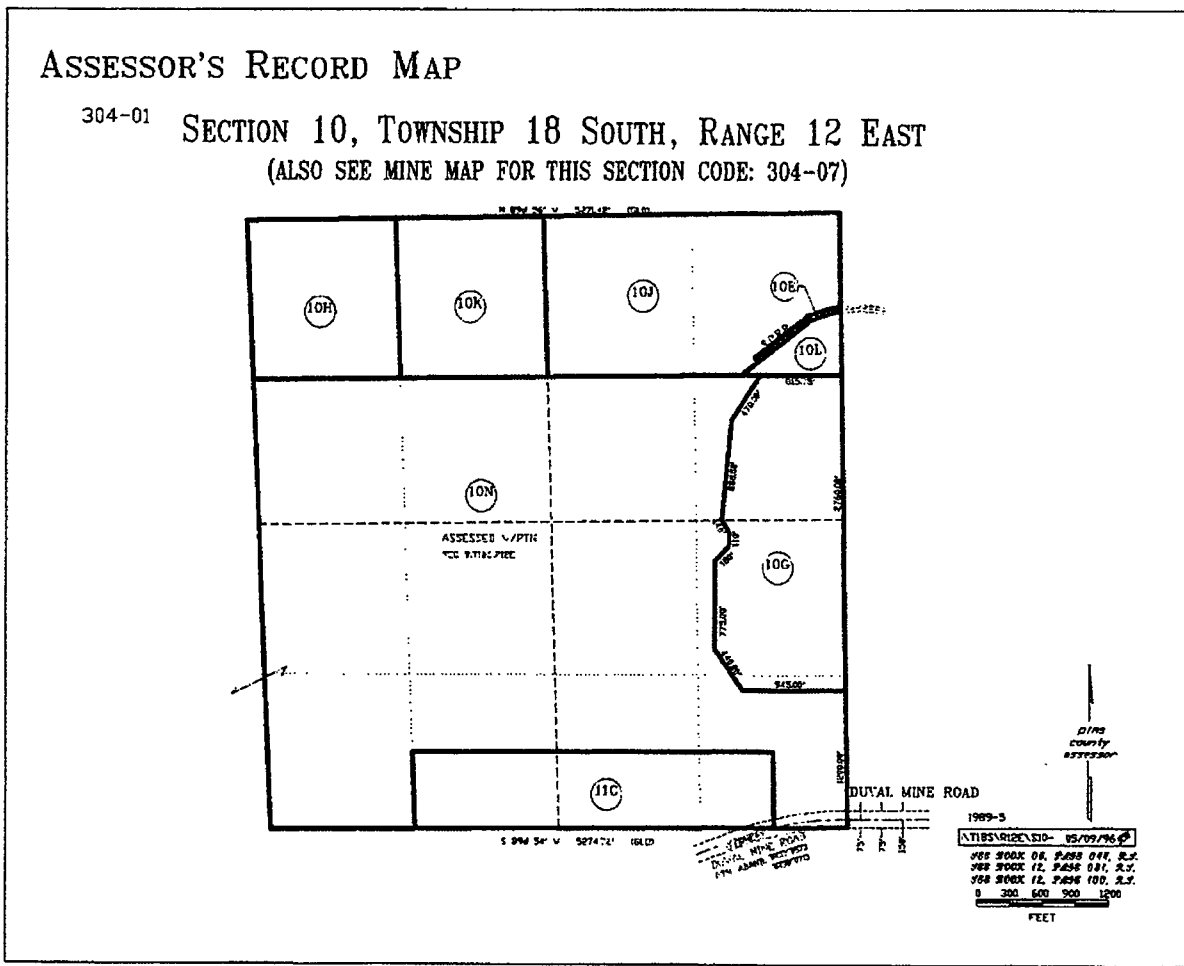
Accuracy is limited to that of the GIS parcel data. All data is subject to this [disclaimer](#).

Parcel centroid coordinates	Approximately 31.870317 degrees latitude, -111.103256 degrees longitude.
Parcel area	<p>This is only an estimate from GIS data. The Subdivision Plat Map, if any, may also specify parcel area. See Finding Parcel Areas.</p> <hr/> <p>Approximately 90.91 acres or 3,960,058 square feet.</p>

Zoom to maps of the parcel's area



<p>Autodesk MapGuide</p> <ul style="list-style-type: none"> • Main map • Orthophoto map 	<p>Oblique Aerial Photos</p> <p>You can change the view (N,S,E,W) or pan and zoom the oblique photo.</p> <p>If the parcel centroid is outside the oblique photo area, either a flat map is shown or the page remains empty.</p> <hr/> <p> PICTOMETRY <small>IMMEDIATE ACCESS</small></p> <p>Pictometry Photos</p> <p>Learn more</p> <hr/> <p>bing Bing Maps Photos</p> <p>If you don't see the oblique photo, pick "2D" then "Bird's Eye".</p>	<p>Google</p> <ul style="list-style-type: none"> <input checked="" type="checkbox"/> Parcel marker <input type="checkbox"/> Add markers? <input type="checkbox"/> Add traffic? <p>Google Maps</p> <p>Pick "Satellite" for photo.</p> <p>Help</p>
---	--	---

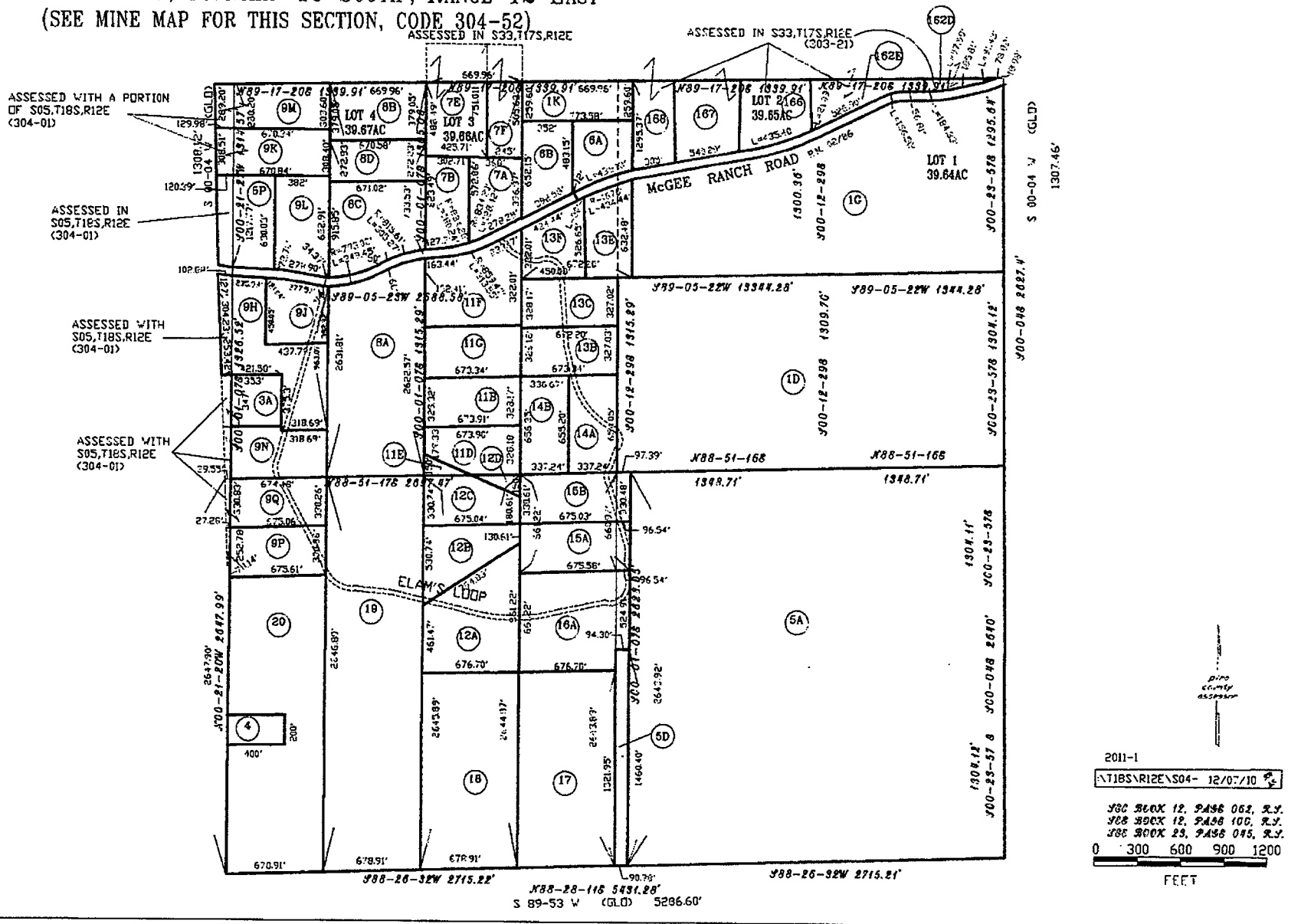


ASSESSOR'S RECORD MAP

304-52

SECTION 04, TOWNSHIP 18 SOUTH, RANGE 12 EAST

(SEE MINE MAP FOR THIS SECTION, CODE 304-52)

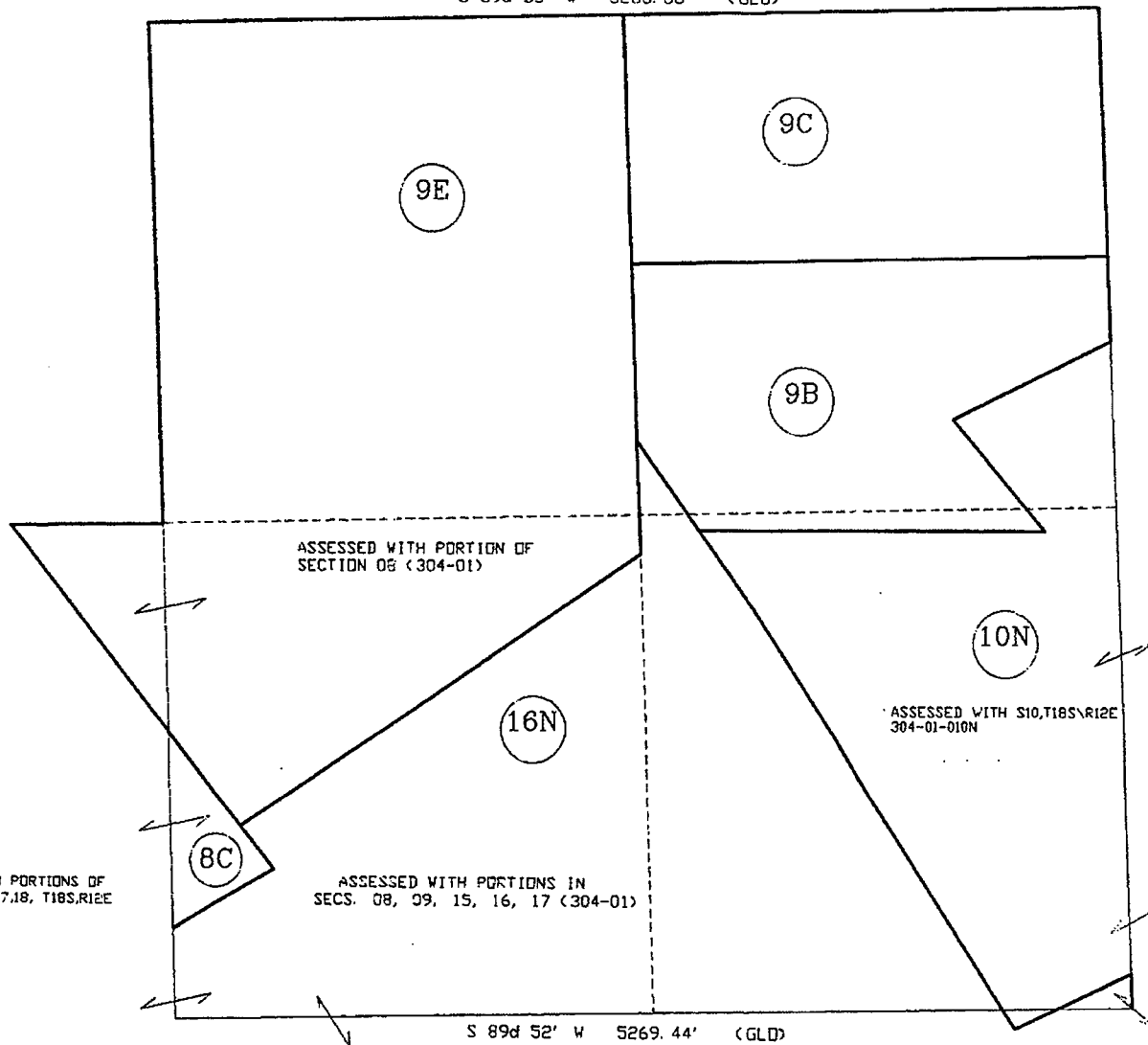


ASSESSOR'S RECORD MAP

304-01

SECTION 09, TOWNSHIP 18 SOUTH, RANGE 12 EAST (SEE MINE MAP FOR THIS SECTION, CODE:304-01)

S 89d 53' W 5286.80' (GLD)



2068-1

piro
county
assessor

18S\12E\S09-10/11/07

0 300 600 900 1200
FEET

ASSESSOR'S RECORD MAP


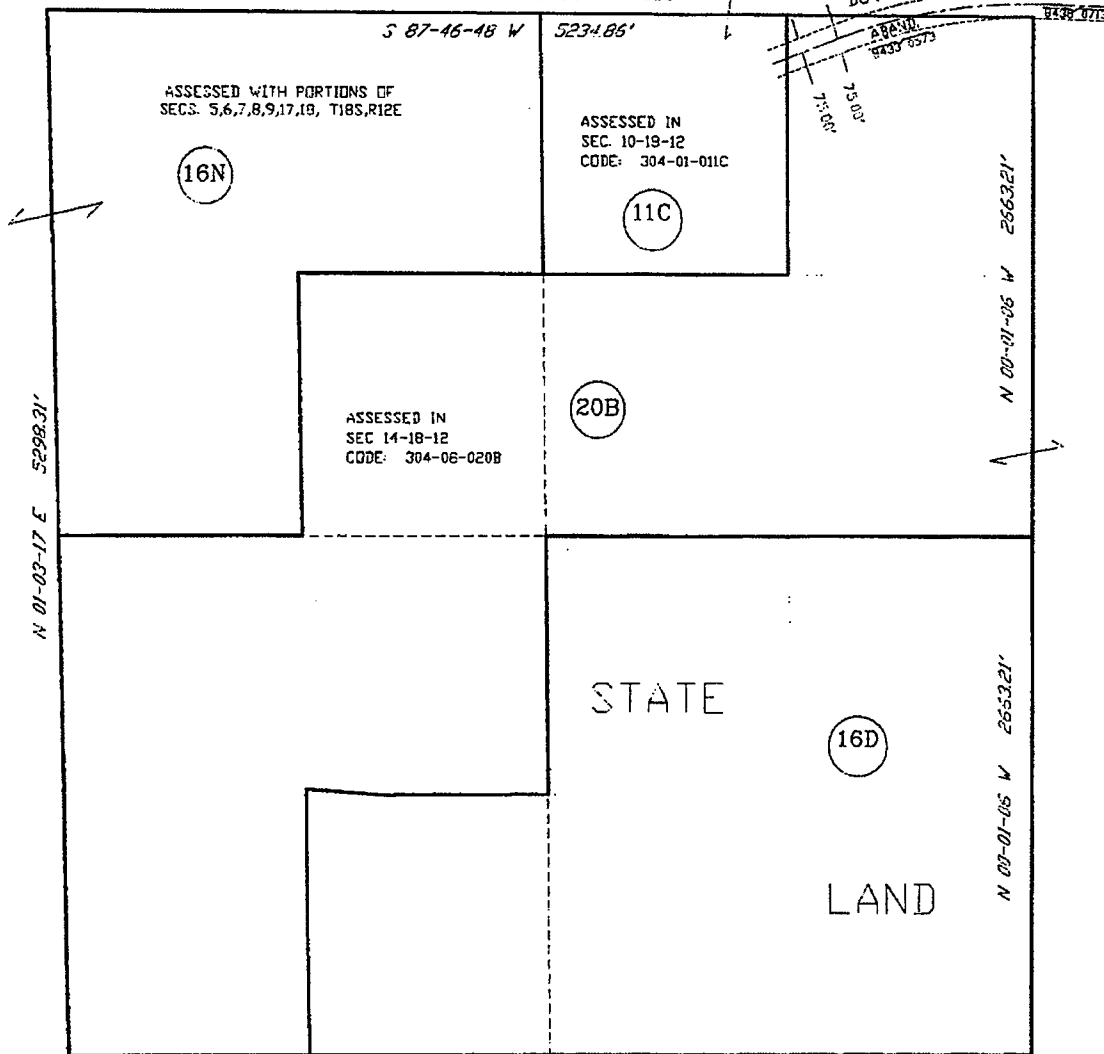
304-01

SECTION 15, TOWNSHIP 18 SOUTH, RANGE 12 EAST

(ALSO SEE MINE MAP FOR THIS SECTION-CODE 304-01)

N 89d 55' W 5262.84' (G.L.D)

(FORMERLY)
DUVAL MINE ROAD



2008-1

T18S\R12E\S15- 10/11/07 *SM*

SEE BOOK 6, PAGE 044, P.3.

0 300 600 900 1200

FEET

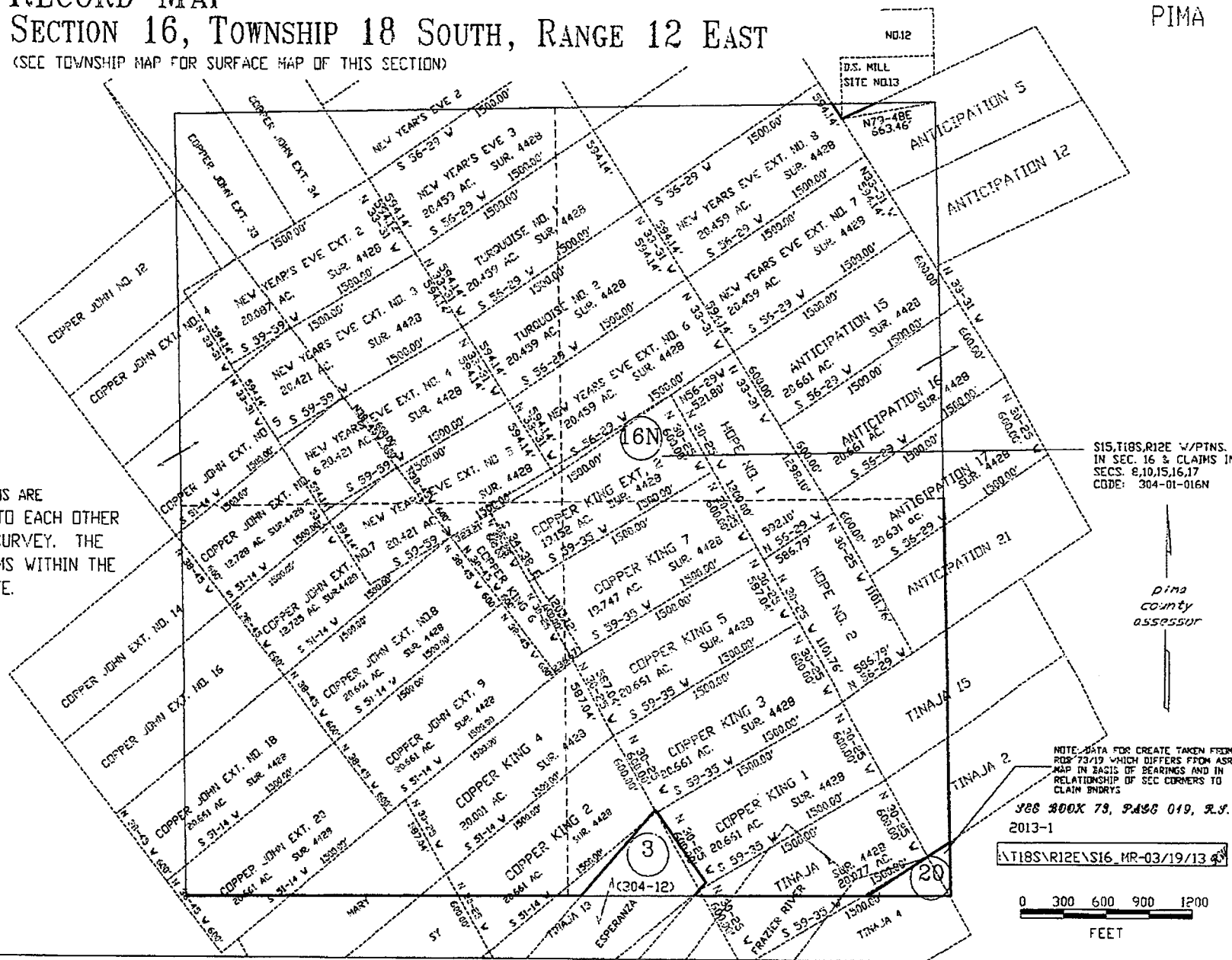
ASSESSOR'S RECORD MAP SECTION 16, TOWNSHIP 18 SOUTH, RANGE 12 EAST

PIMA

304-01


(SEE TOWNSHIP MAP FOR SURFACE MAP OF THIS SECTION)

FORMERLY
304-10



NOTE: THESE MINING CLAIMS ARE LOCATED IN RELATION TO EACH OTHER BY ORIGINAL MINERAL SURVEY. THE LOCATION OF THE CLAIMS WITHIN THE SECTION IS APPROXIMATE.

S15.T18S.R12E W/PNTS. IN SEC. 16 & CLAIMS IN SECS. 8,10,15,16,17 CODE: 304-01-016N



NOTE: DATA FOR CREATE TAKEN FROM REG-73119 WHICH DIFFERS FROM ASR MAP IN BASIS OF BEARINGS AND IN RELATIONSHIP OF SEC CORNERS TO CLAIM BNDYS.

SEE BOOK 73, PAGE 019, P.S. 2013-1

S15T18S R12E S16 MR-03/19/13 9N



ASSESSOR'S RECORD MAP

304-11

SECTION 17, TOWNSHIP 18 SOUTH, RANGE 12 EAST

PIMA

(SEE TOWNSHIP MAP FOR SURFACE MAP OF THIS SECTION)

ASSESSED IN S08,T18S,R12E
CODE: 304-01-008C

NOTE: THESE MINING CLAIMS ARE
LOCATED IN RELATION TO EACH OTHER
BY ORIGINAL MINERAL SURVEY. THE
LOCATION OF THE CLAIMS WITHIN THE
SECTION IS APPROXIMATE.



ASSESSED IN S15,T18S,R12E
CODE: 304-01-016F

pima
county
assessor


2008-1
N:\T18S\R12E\S17_HR-10/11/07

0 300 600 900 1200
FEET

304-01
13/19

#3
12

20 18 12
(ALSO SEE MINE MAP FOR THIS SECTION - CODE 304-01)



ASSESSED WITH SEC 19 TISS, R 12E
TAX CODE NO 304-01-018B

SCALE-1"=600'
1985-1

SCANNED

2339(5)

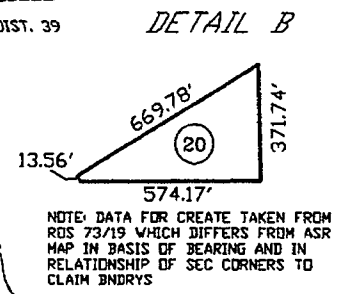
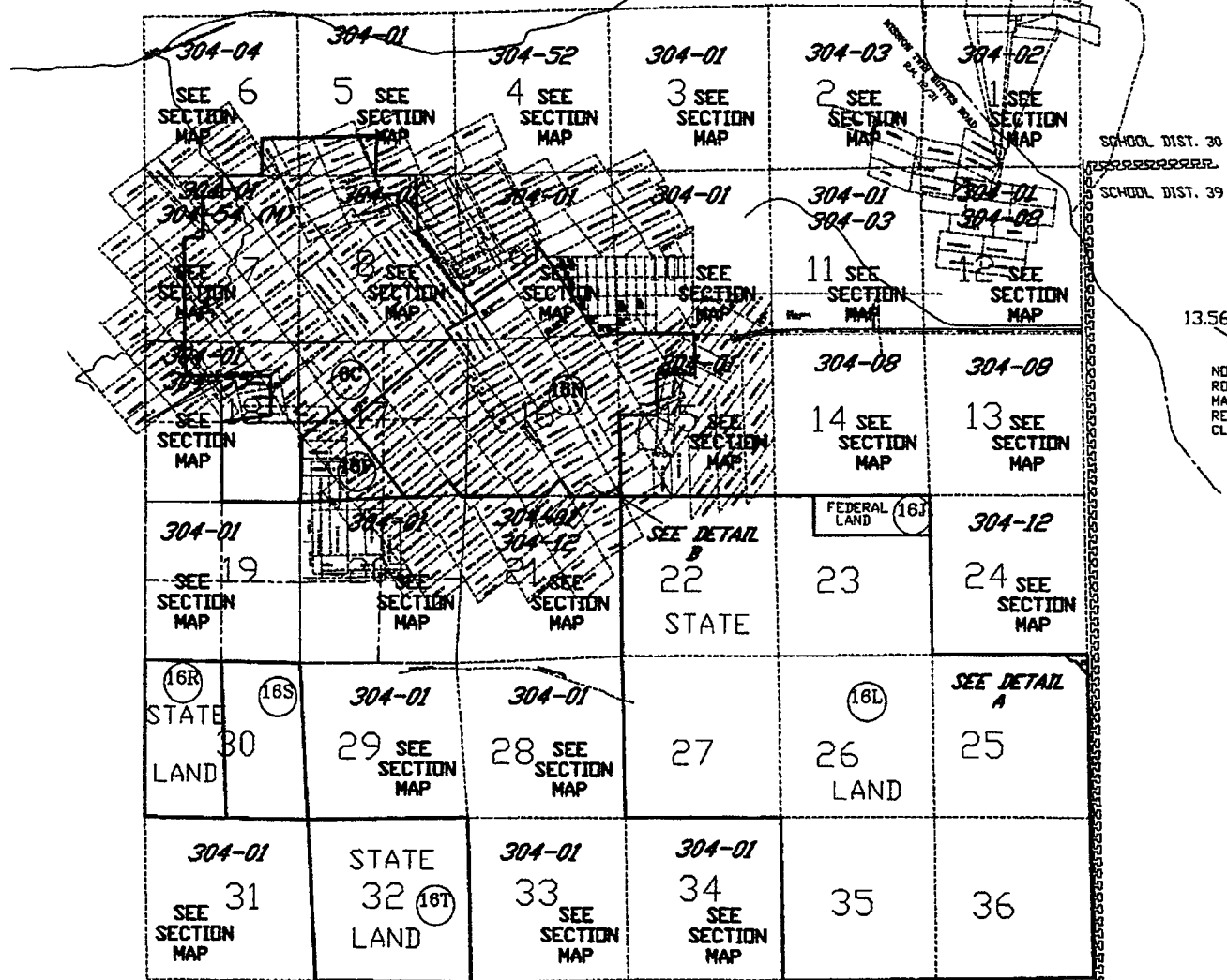
COT
PROJECT

ASSESSOR'S RECORD MAP

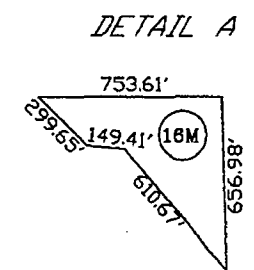
304-01

SECTION 01-36, TOWNSHIP 18 SOUTH, RANGE 12 EAST

(SEE SECS. 1-15, 18-21, 24, 28, 29, 31, 33 & 34 FOR INDIVIDUAL MAPS)



NOT TO SCALE



NOT TO SCALE

368 BOOK 73, PAGE 019. R.S.

2013-2

AT18S\12E\1-36-03/19/13



Delaware

PAGE 1

The First State


I, HARRIET SMITH WINDSOR, SECRETARY OF STATE OF THE STATE OF DELAWARE, DO HEREBY CERTIFY THE ATTACHED IS A TRUE AND CORRECT COPY OF THE CERTIFICATE OF AMENDMENT OF "PHELPS DODGE SIERRITA, INC.", CHANGING ITS NAME FROM "PHELPS DODGE SIERRITA, INC." TO "FREEPORT-MCMORAN SIERRITA INC.", FILED IN THIS OFFICE ON THE FIFTEENTH DAY OF APRIL, A.D. 2008, AT 10:59 O'CLOCK A.M.

A FILED COPY OF THIS CERTIFICATE HAS BEEN FORWARDED TO THE NEW CASTLE COUNTY RECORDER OF DEEDS.

2085560 8100

080428513

You may verify this certificate online
at corp.delaware.gov/authver.shtml



Harriet Smith Windsor

Harriet Smith Windsor, Secretary of State

AUTHENTICATION: 6524218

DATE: 04-15-08

State of Delaware
Secretary of State
Division of Corporations
Delivered 11:08 AM 04/15/2008
FILED 10:59 AM 04/15/2008
SRV 080428513 - 2085560 FILE

**CERTIFICATE OF AMENDMENT OF
CERTIFICATE OF INCORPORATION
OF
PHELPS DODGE SIERRITA, INC.**


Phelps Dodge Sierrita, Inc., a corporation organized and existing under and by virtue of the General Corporation Law of the State of Delaware (the "Corporation"), hereby certifies that:

1. The first Article of the Certificate of Incorporation of the Corporation is hereby amended to read in full as follows:

"1. The name of the Corporation is Freeport-McMoRan Sierrita Inc."

2. The amendment of the Certificate of Incorporation herein certified has been duly adopted in accordance with Sections 228 and 242 of the General Corporation Law of the State of Delaware.

IN WITNESS WHEREOF, the Corporation has caused this certificate to be signed this 11th day of April, 2008.



Douglas N. Currauk II
Secretary

END OF FAX

Pg. 46 of 46
include number



Sierrita Operations
Environment, Land & Water Department
 6200 West Duval Mine Road
 Post Office Box 527
 Green Valley, AZ 85622-0527

TRANSMITTAL COVER SHEET

PLEASE DELIVER TO:

Date: February 13, 2014
Name: Tina Coladonato
Company: Bureau of Land Management – Phoenix Office
Address: One North Central Ave. Suite 800
 Phoenix, AZ 85004-4427

From: Tamra Newberry
 Senior Environmental Technician

Attached:

Copies	Originals	Description
1		The following fax message contains the proof of ownership paperwork you requested February 13, 2014 from John D. Stitzer. This information pertains to Lead File Number AMC426773.

Please verify receipt of this fax by contacting Tamra Newberry at (520) 262-7585 or tamra_newberry@fmi.com.

If Delivered or Picked Up:

Received By _____

Date _____